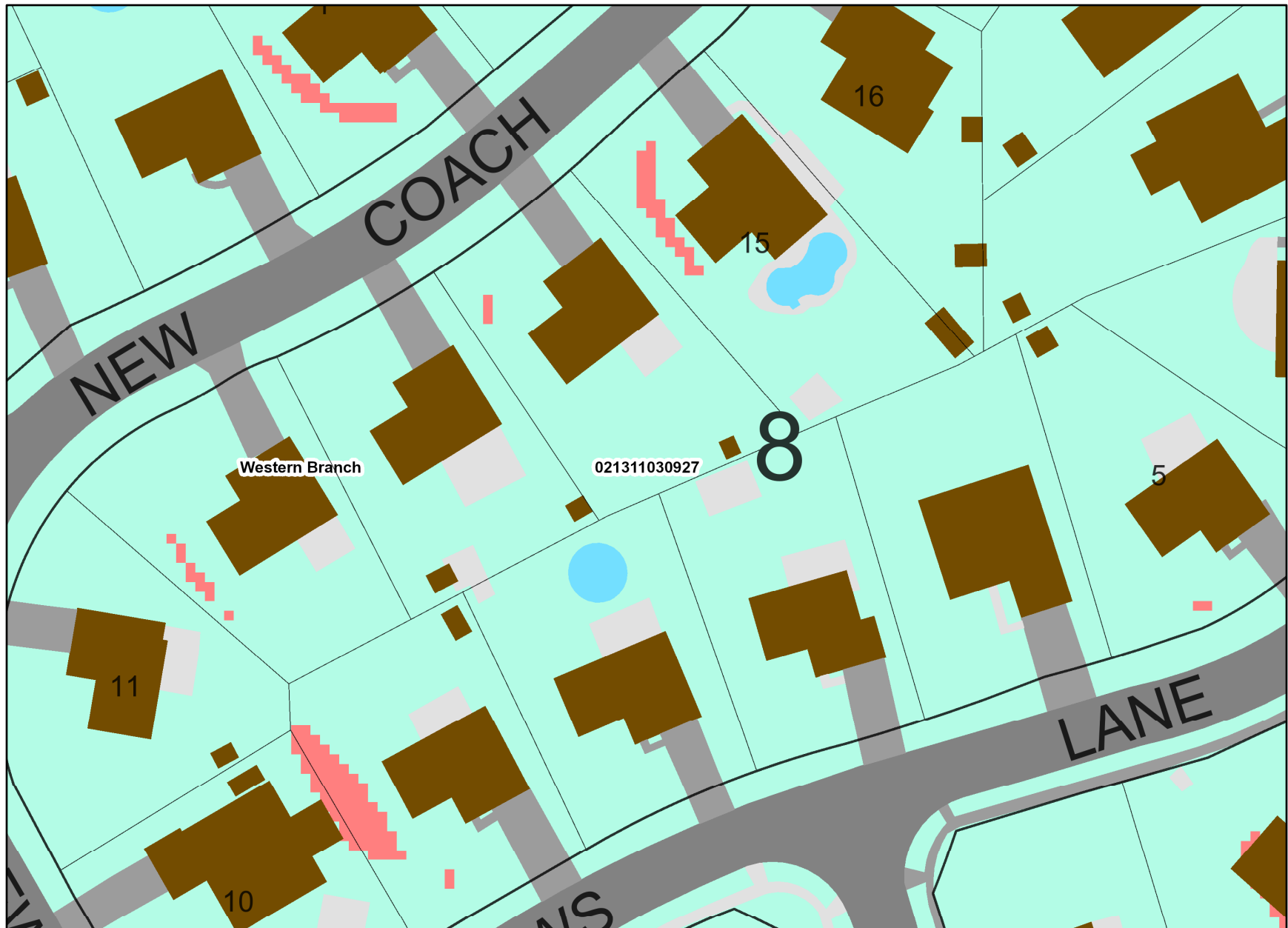


# 3301 New Coach Elavation



# Legend for 3301 New Coach Elavation

## Property

Road Casings



Property



## Environmental

Stream Center and Drainage (2017)



Floodplain (FEMA - 2016)



1% Annual Chance Flood Hazard



Regulatory Floodway



Open Water



0.2% Annual Chance Flood Hazard



Area with Reduced Risk Due to Levee

Area of Minimal Flood Hazard

Impervious Surface (2017)



Asphalt



Athletic



Bridge - Asphalt



Bridge - Concrete



Bridge - Paved



Bridge - Uncertain



Bridge - Wood



Buildings



Concrete



Dam



Paved



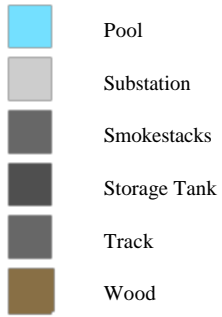
Gravel



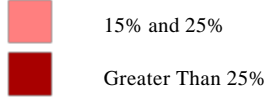
Helipad




Patio



### Slope (2018)

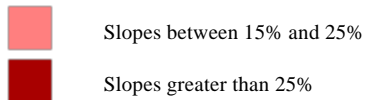


### Watershed - 12 digit (DNR)

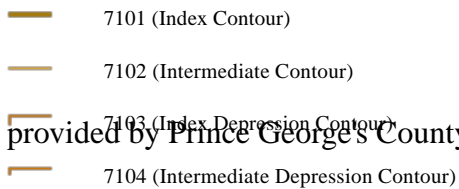


### Elevation

#### Slope (2018)



#### Contour - 2 Ft (2018)

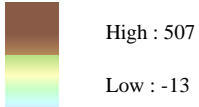


- 7105 (Index Hidden Contour)
- 7106 (Intermediate Hidden Contour)
- 7107 (Index Hidden Depression Contour)
- 7108 (Intermediate Hidden Depression Contour)

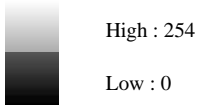
Ground Control (2017)




Digital Elevation Model (2018)



Shaded Relief (Grayscale) (2018)



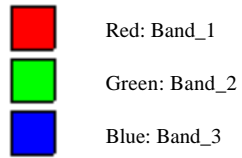
Shaded Relief (Color) (2018)



## Imagery

2020 Color - 4 inch

Image



## Default

Property Base Fill

