

N



Legend for 1100 addison rd topo

Property

Road Casings



Property



Environmental

Stream Center and Drainage (2017)



Green Infrastructure Plan (2017)



Regulated Area



Evaluation Area

Impervious Surface (2017)



Asphalt



Athletic



Bridge - Asphalt



Bridge - Concrete



Bridge - Paved



Bridge - Uncertain



Bridge - Wood



Buildings



Concrete



Dam










Paved



Gravel



Helipad

-  Patio
-  Pool
-  Substation
-  Smokestacks
-  Storage Tank
-  Track
-  Wood

Natural Resource Inventory



Default

Property Base Fill

