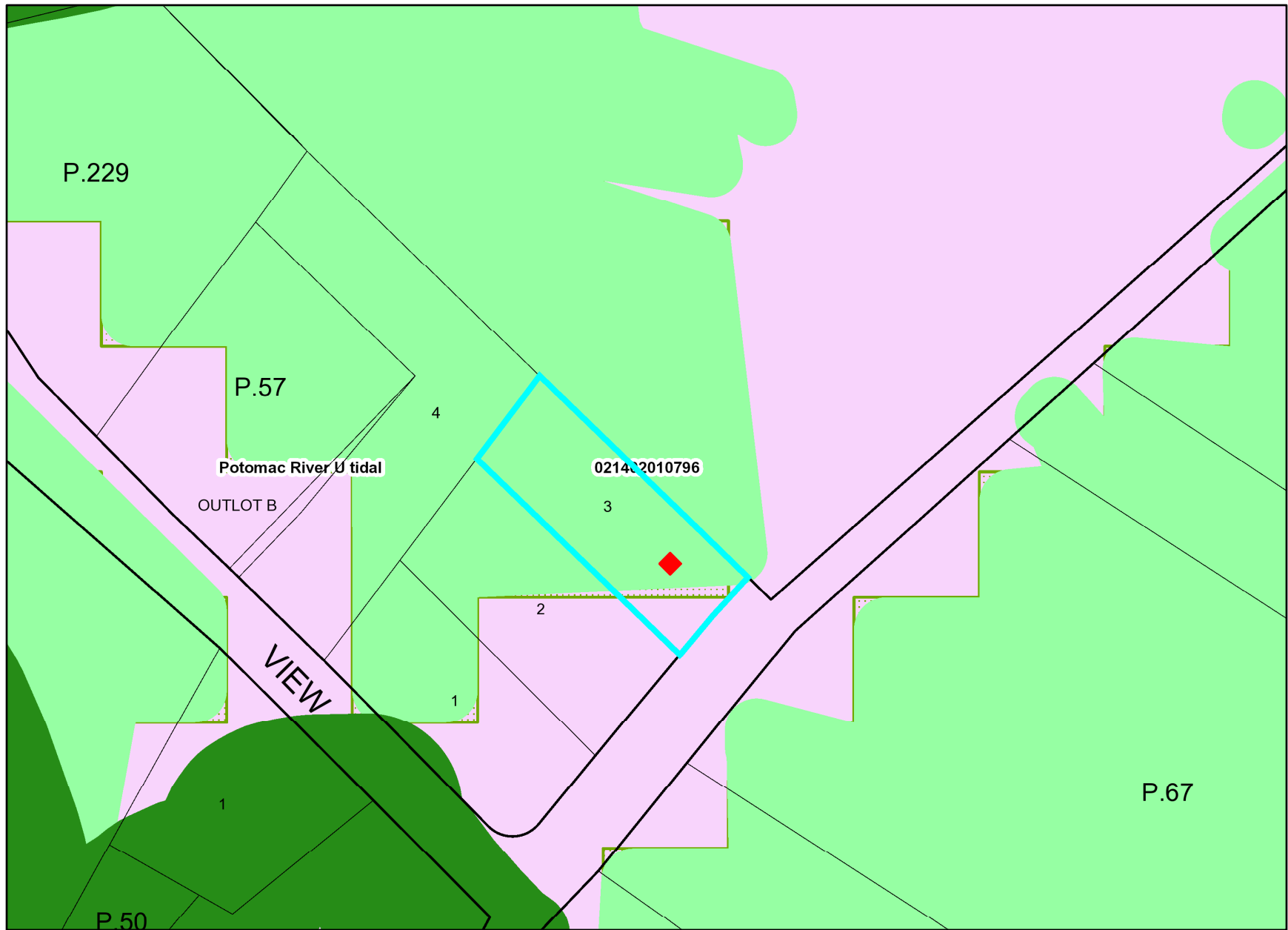


# Environmental Affectations



# Legend for Environmental Affectations

## Property

Road Casings



Property



## Environmental

Green Infrastructure Plan (2017)



Regulated Area



Evaluation Area

Potential Forested Interior Dwelling Specie (DNR)



Watershed - 12 digit (DNR)



Anacostia River



Mattawoman Creek



Oxon Creek



Patuxent River lower



Patuxent River middle



Patuxent River upper



Piscataway Creek



Potomac River M tidal



Potomac River U tidal



Rocky Gorge Dam



Western Branch



Zekiah Swamp

## Elevation

Contour - 2 Ft (2018)



7101 (Index Contour)







7102 (Intermediate Contour)



7103 (Index Depression Contour)







7104 (Intermediate Depression Contour)




-  7105 (Index Hidden Contour)
-  7106 (Intermediate Hidden Contour)
-  7107 (Index Hidden Depression Contour)
-  7108 (Intermediate Hidden Depression Contour)

Easement

Environmental and Cultural (Platted)

-  Conservation
-  Floodplain
-  Landscape
-  Water Management









MALPF, HARPP and Rural Legacy

-  HARPP
-  MALPF
-  Rural Legacy

MET (DNR)



Miscellaneous (Platted)

-  Access
-  Construction
-  Lot Line
-  Negative
-  Signage
-  Trail
-  Utility
-  Water Management

Mount Vernon Scenic Easement Area



Transportation and Circulation (Platted)

-  Access
-  Public Utility
-  Trail

Default

Property Base Fill

