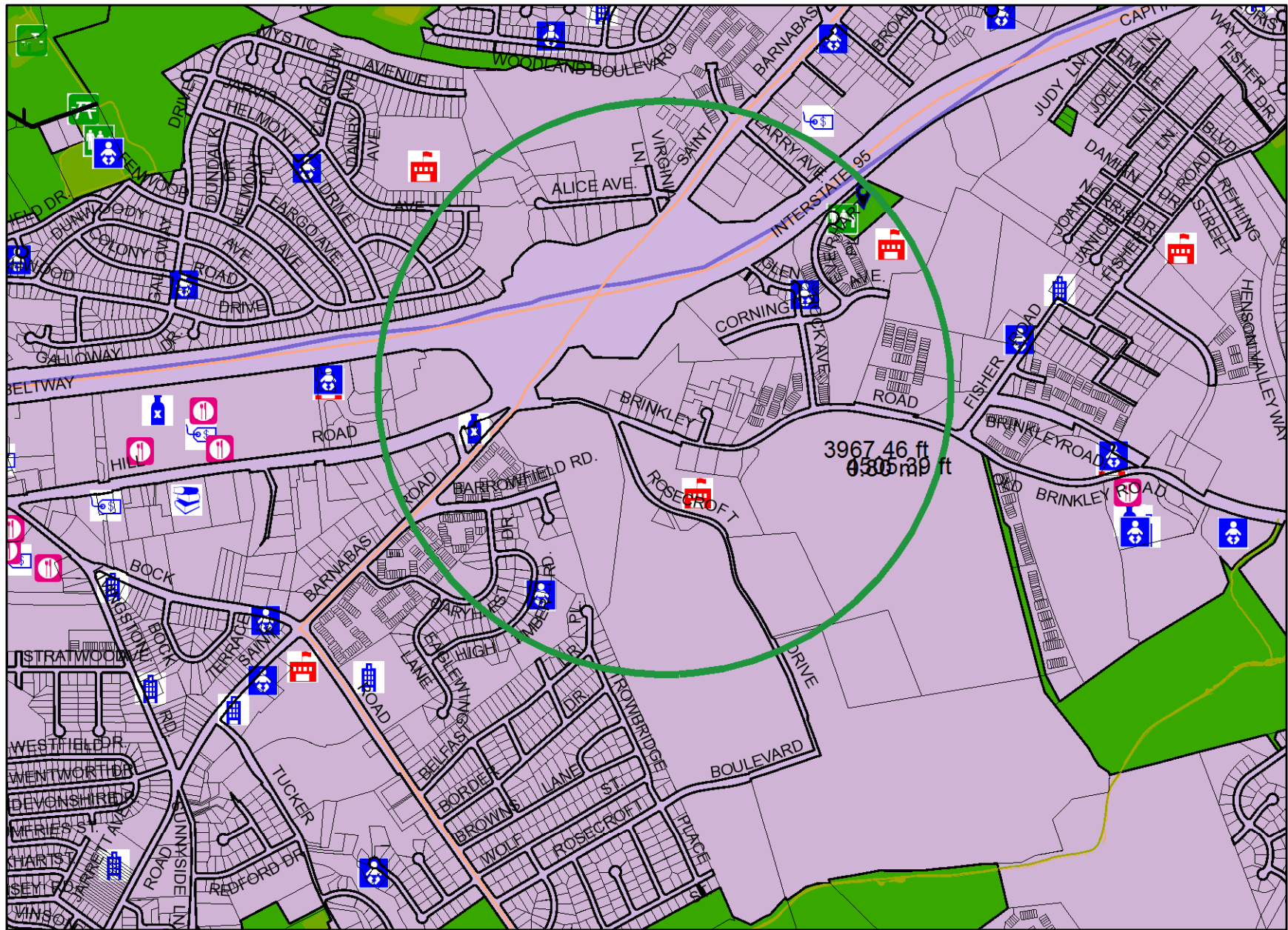











Potential Bicycle or Pedestrian Trip Generator



Legend for Potential Bicycle or Pedestrian Trip Generator

Transportation

Rail Transit

-  Blue Line (Metro)
-  Yellow (Metro)
-  Green Line (Metro)
-  Orange Line (Metro)
-  Purple Line (MTA)
-  Camden Line (MARC)
-  Penn Line (MARC)
-  Camden Line (Amtrak)
-  Penn Line (Amtrak)

POI

Healthy Food Retailers



Airports



Day Care Centers



Hospitals



Libraries



Liquor Stores



Police Stations



Post Offices



Data provided by Prince George's County Planning Department

Religious Institutions



Schools



Shopping Centers



Train Stations



Existing



Proposed

Parks

Anacostia Trails Heritage Area



Community Center



Park Building



Picnic Areas



Picnic Shelters



Playgrounds



Trails



Mowing Area



Fine



Occasional



None



Regular

Lease Agreement



