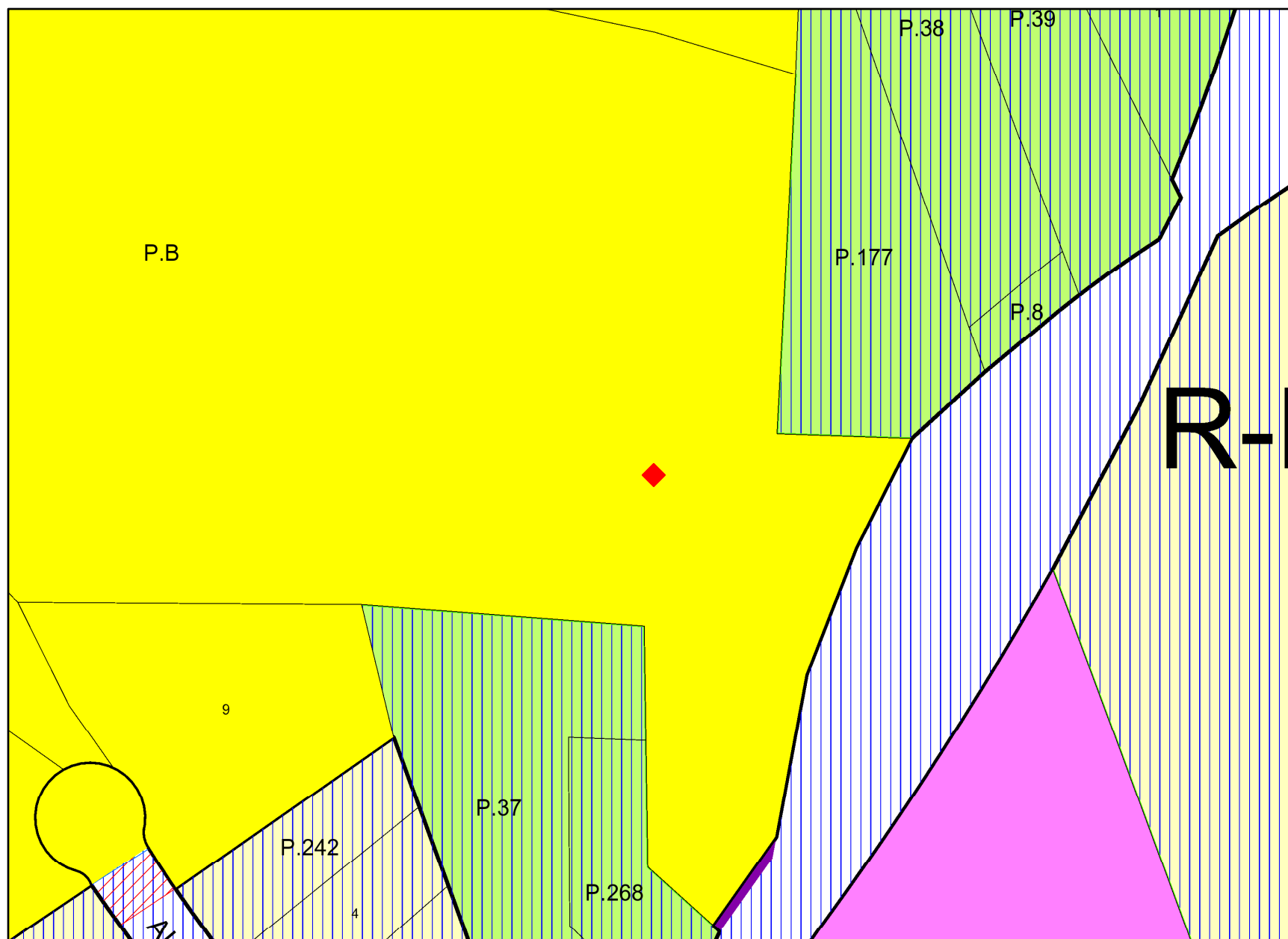


PG Atlas



Legend for PG Atlas

Property

Road Casings



Property



DAMS

Final Plat



Detailed Site Plan



Specific Design Plan



Preliminary Plan



Final Development Plan



Pre-Preliminary Plan



Conceptual Site Plan



Comprehensive Design Plan



Comprehensive Sketch Plan



Conservation Sketch Plan



Zoning Map Amendment



Special Exception (Development Activity)



Data provided by Prince George's County Planning Department

Departure from Design Standards





Primary Amendment



Homeowners Minor Amendment



Special Permit



Zoning

Aviation Policy Areas



Chesapeake Bay Critical Overlay (2015)



Development District Overlay



Military Installation Overlay - Height



Military Installation Overlay - Noise



High Noise Intensity Zone



Noise Intensity Zone

Military Installation Overlay - Safety



Accident Potential Zone 1



Accident Potential Zone 2



Clear Zone

Residential Planned Community Line



Residential Planned Community



Special Exception



Transit District Overlay




















Zoning Boundary Under Review



Zoning

	C-1
	C-2
	C-A
	C-C
	C-G
	C-H
	C-M
	C-O
	C-R-C
	C-S-C
	C-W
	E-I-A
	I-1
	I-2
	I-3
	I-4
	L-A-C
	M-A-C
	M-U-I
	M-X-C
	M-X-T
	M-U-TC
	O-S
	R-10
	R-10A
	R-18
	R-18C
	R-20
	R-30
	R-30C

	R-35
	R-55
	R-80
	R-A
	R-E
	R-H
	R-L
	R-M
	R-M-H
	R-O-S
	R-R
	R-S
	R-T
	R-U
	U-L-I
	V-L
	V-M

Default

Property Base Fill

