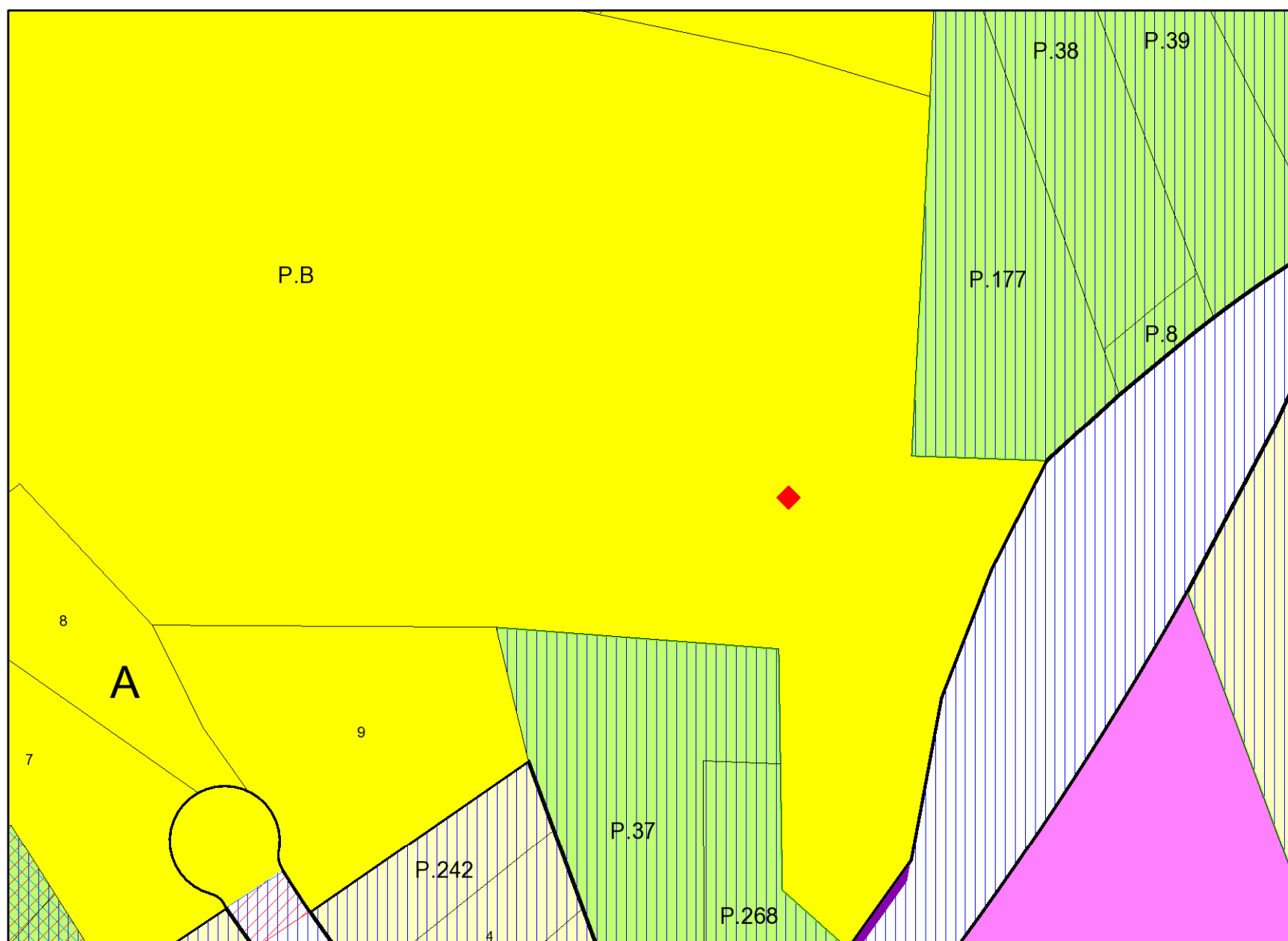


# PG Atlas



# Legend for PG Atlas

**Property**

Road Casings



Property



**DAMS**

Final Plat



Detailed Site Plan



Specific Design Plan



Preliminary Plan



Final Development Plan



Pre-Preliminary Plan



Conceptual Site Plan



Comprehensive Design Plan



Comprehensive Sketch Plan



Conservation Sketch Plan



Zoning Map Amendment



Special Exception (Development Activity)



Data provided by Prince George's County Planning Department

Departure from Design Standards






















- Primary Amendment
- Homeowners Minor Amendment
- Special Permit

**Zoning**

- Aviation Policy Areas
- Chesapeake Bay Critical Overlay (2015)
- Development District Overlay
- Military Installation Overlay - Height
- Military Installation Overlay - Noise
  - High Noise Intensity Zone
  - Noise Intensity Zone
- Military Installation Overlay - Safety
  - Accident Potential Zone 1
  - Accident Potential Zone 2
  - Clear Zone
- Residential Planned Community Line
- Residential Planned Community
- Special Exception
- Transit District Overlay
- Zoning Boundary Under Review

# Zoning

	C-1
	C-2
	C-A
	C-C
	C-G
	C-H
	C-M
	C-O
	C-R-C
	C-S-C
	C-W
	E-I-A
	I-1
	I-2
	I-3
	I-4
	L-A-C
	M-A-C
	M-U-I
	M-X-C
	M-X-T
	M-U-TC
	O-S
	R-10
	R-10A
	R-18
	R-18C
	R-20
	R-30
	R-30C

	R-35
	R-55
	R-80
	R-A
	R-E
	R-H
	R-L
	R-M
	R-M-H
	R-O-S
	R-R
	R-S
	R-T
	R-U
	U-L-I
	V-L
	V-M

**Default**

Property Base Fill

