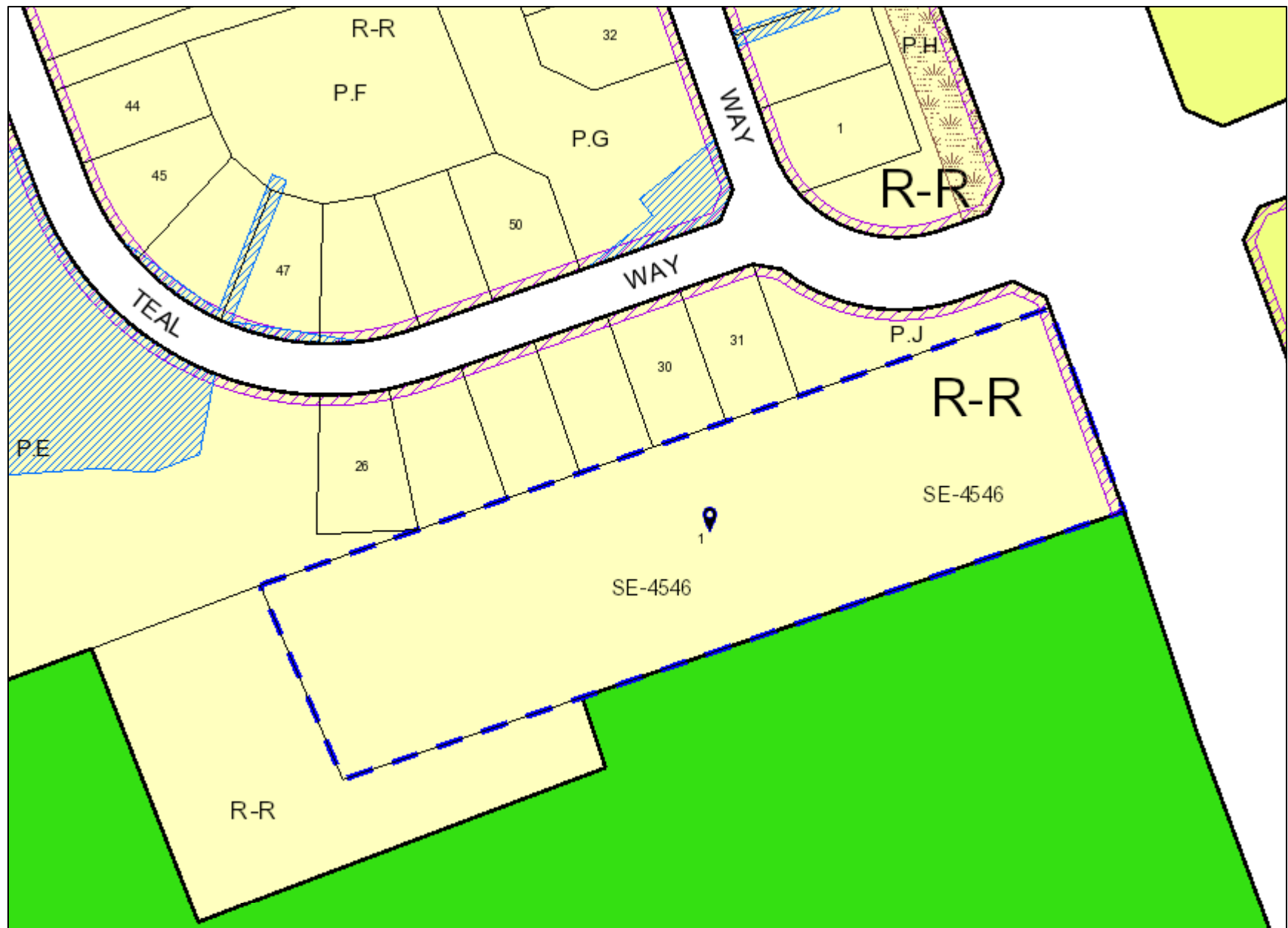


The W Assisted Living



Legend for The W Assisted Living

Property

Road Casings



Property



Easement

Environmental and Cultural (Platted)



Conservation



Floodplain



Landscape



Water Management

MALPF, HARPP and Rural Legacy



HARPP



MALPF



Rural Legacy

MET (DNR)



Miscellaneous (Platted)



Access



Construction



Lot Line



Negative



Signage



Trail



Utility

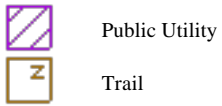


Water Management

Mount Vernon Scenic Easement Area



Access



Zoning

Aviation Policy Areas



Chesapeake Bay Critical Overlay (2015)



Development District Overlay



Military Installation Overlay - Height



Military Installation Overlay - Noise



High Noise Intensity Zone



Noise Intensity Zone

Military Installation Overlay - Safety



Accident Potential Zone 1



Accident Potential Zone 2



Clear Zone

Residential Planned Community Line



Residential Planned Community



Special Exception



Transit District Overlay



Zoning Boundary Under Review



Zoning Line



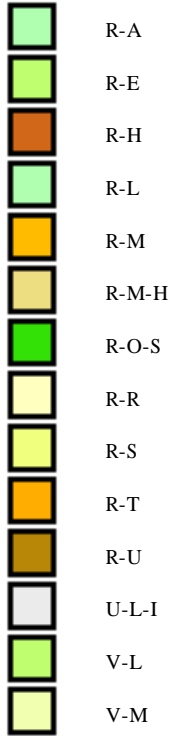
Zoning

Data provided by Prince George's County Planning Department




C-2





Proposed Zoning

Zoning (Proposed)



-  IH
-  NAC
-  TAC-e
-  TAC-c
-  LTO-e
-  LTO-c
-  RTO-L-e
-  RTO-L-c
-  RTO-H-e
-  RTO-H-c
-  LMUTC
-  LMXC
-  LCD
-  RMH

Neighborhood Conservation Overlay (Proposed)



Default

Property Base Fill

