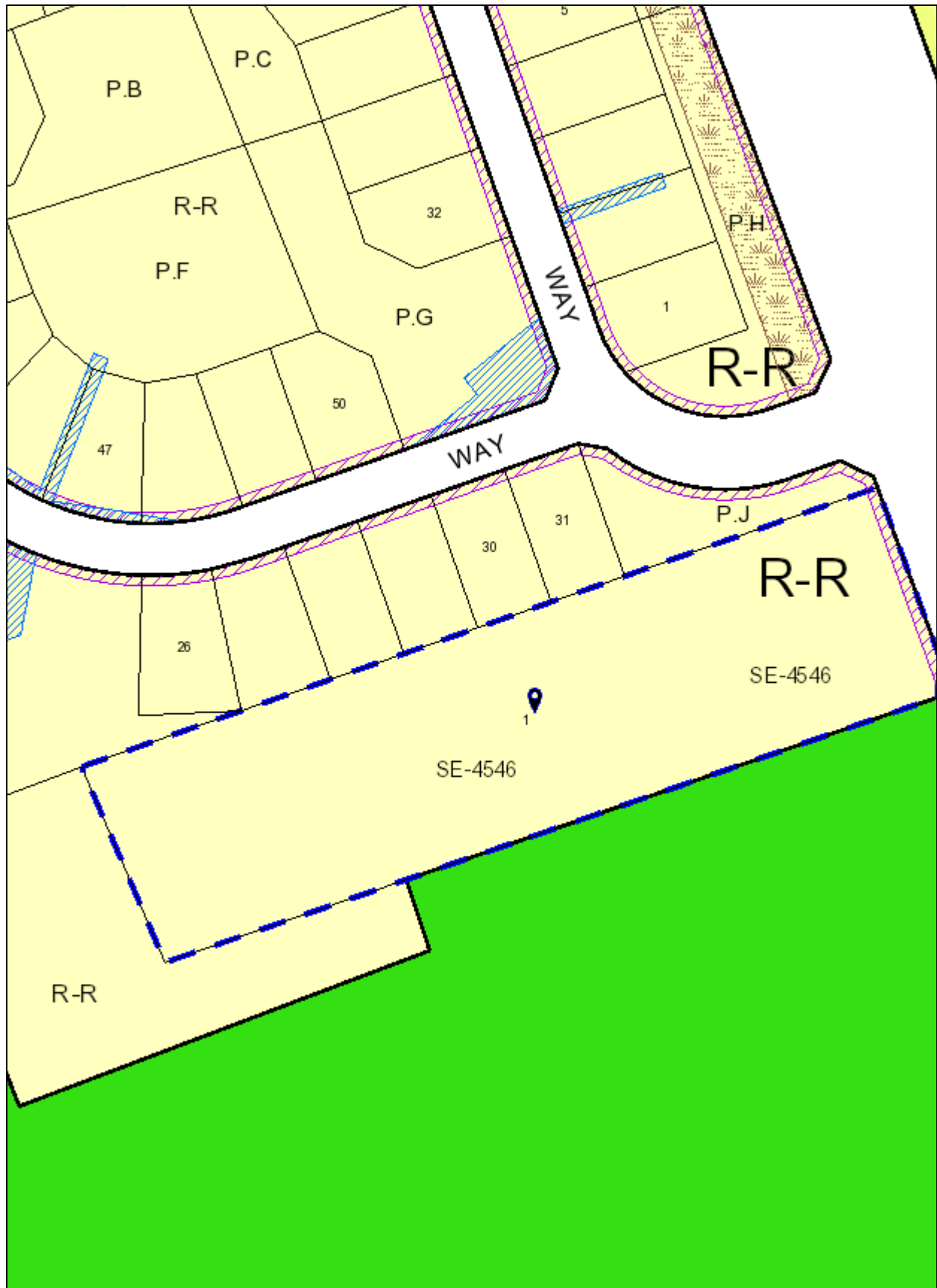


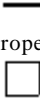
The W Assisted Living



Legend for The W Assisted Living

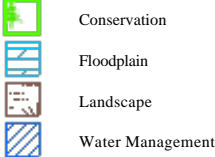
Property

Road Casings




Easement

Environmental and Cultural (Platted)



MALPF, HARPP and Rural Legacy



MET (DNR)



Miscellaneous (Platted)



Mount Vernon Scenic Easement Area



Transportation and Circulation (Platted)



Zoning

Aviation Policy Areas



Chesapeake Bay Critical Overlay (2015)



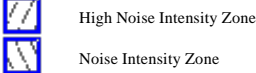
Development District Overlay



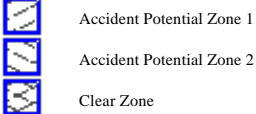
Military Installation Overlay - Height



Military Installation Overlay - Noise



Military Installation Overlay - Safety



Residential Planned Community Line





Data provided by Prince George's County Planning Department

























Special Exception

 Transit District Overlay

 Zoning Boundary Under Review

 Zoning Line


Zoning

	C-1
	C-2
	C-A
	C-C
	C-G
	C-H
	C-M
	C-O
	C-R-C
	C-S-C
	C-W
	E-I-A
	I-1
	I-2
	I-3
	I-4
	L-A-C
	M-A-C
	M-U-I
	M-X-C
	M-X-T
	M-U-TC
	O-S
	R-10
	R-10A
	R-18
	R-18C
	R-20
	R-30
	R-30C
	R-35
	R-55
	R-80
	R-A
	R-E
	R-H
	R-L
	R-M
	R-M-H
	R-O-S
	R-R
	R-S
	R-T
	R-U



ProposedZoning

Zoning (Proposed)



Neighborhood Conservation Overlay (Proposed)



Default

Property Base Fill

