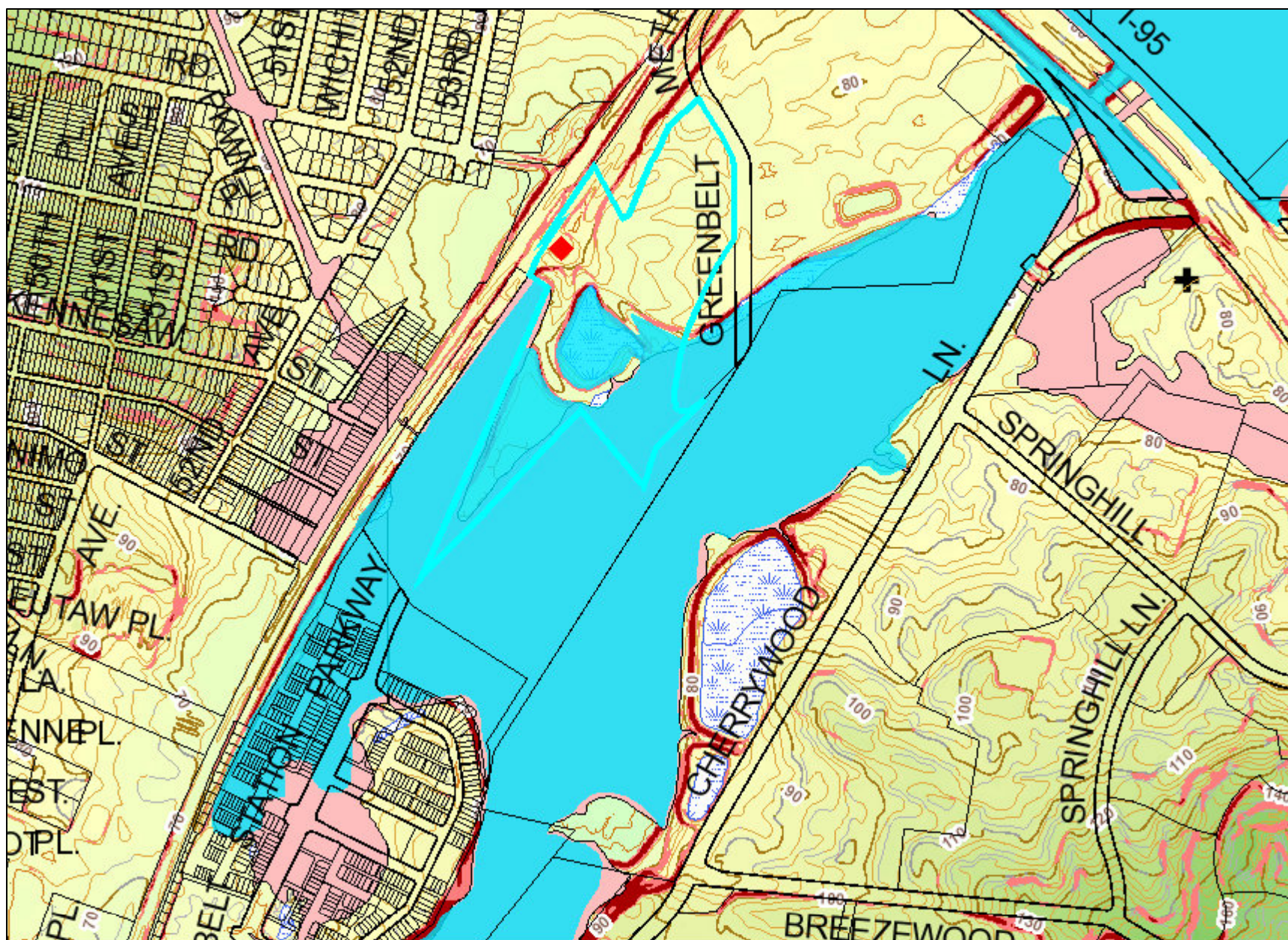


## Greenbelt Metro Drive Wetland and Flood Plain



# Legend for Greenbelt Metro Drive Wetland and Flood Plain

## Property

Road Casings



Property



## Environmental

Floodplain (FEMA - 2016)



1% Annual Chance Flood Hazard



Regulatory Floodway



Open Water



0.2% Annual Chance Flood Hazard



Area with Reduced Risk Due to Levee

Area of Minimal Flood Hazard

Floodplain - Partial (DOE)



Wetland of Special State Concern - Line (DNR)



Wetland (DNR)



## Elevation

Slope (2018)



Slopes between 15% and 25%



Slopes greater than 25%

Contour - 2 Ft (2018)



7101 (Index Contour)



7102 (Intermediate Contour)



7103 (Index Depression Contour)




7104 (Intermediate Depression Contour)



7105 (Index Hidden Contour)



7106 (Intermediate Hidden Contour)


 7107 (Index Hidden Depression Contour)

 7108 (Intermediate Hidden Depression Contour)

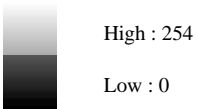
Ground Control (2017)




Digital Elevation Model (2018)



Shaded Relief (Grayscale) (2018)



Shaded Relief (Color) (2018)



## Imagery

2020 Color - 4 inch

Image



## Default

Property Base Fill

