

8.5X11_Landscape



Property

Road Casings



Property



DAMS

Alternative Compliance



Alternative Development Technique



Certification of Non-Conforming Use



Chesapeake Bay Conservation Plan (Development Activities)



Comprehensive Sketch Plan



Comprehensive Design Plan



Conceptual Site Plan



Conservation Sketch Plan



Departure from Design Standards



Departure from Parking and Loading Spaces



Detailed Site Plan



Departure from Sign Design Standards



Final Development Plan



Final Plat

	Natural Resource Inventory (In DAMS)
	Non-Conforming Fast Food
	Non-Conforming Gas Stations
	Mandatory Referral
	Pre-Preliminary Plan
	Preliminary Alternative Compliance
	Preliminary Plan
	Primary Amendment
	Secondary Amendment
	Revision Special Exception
	Special Exception (Development Activity)
	Special Permit
	Specific Design Plan
	Tree Conservation Plan 1 (In DAMS)
	Tree Conservation Plan 2 (In DAMS)
	Tree Conservation Plan Exempt (In DAMS)
	Vacation



Zoning Map Amendment



Homeowners Minor Amendment



Easement

Environmental and Cultural (Platted)



Conservation



Floodplain



Landscape



Water Management

MALPF, HARPP and Rural Legacy



HARPP



MALPF



Rural Legacy

MET (DNR)



Miscellaneous (Platted)



Access



Construction



Lot Line



Negative



Signage



Trail



Utility



Water Management

Mount Vernon Scenic Easement Area



Transportation and Circulation (Platted)



Access



Trail



Trail

Imagery

2020 Color - 4 inch

Image



Red: Band_1



Green: Band_2



Blue: Band_3

Zoning

Aviation Policy Areas



Chesapeake Bay Critical Overlay (2015)



Development District Overlay



Military Installation Overlay - Height



Military Installation Overlay - Noise



High Noise Intensity Zone



Noise Intensity Zone

Military Installation Overlay - Safety



Accident Potential Zone 1



Accident Potential Zone 2



Clear Zone

Residential Planned Community Line



Residential Planned Community



Special Exception



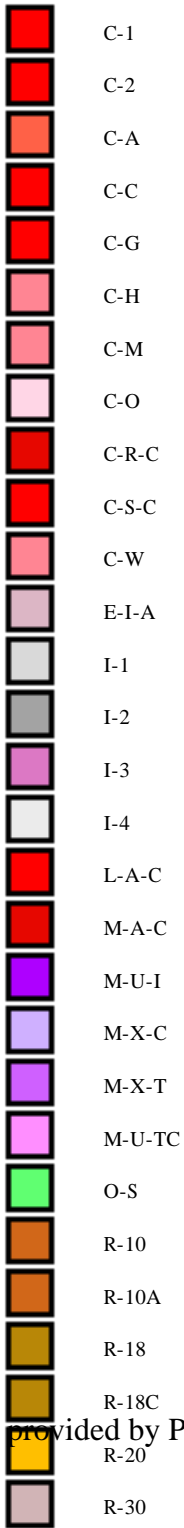
Transit District Overlay

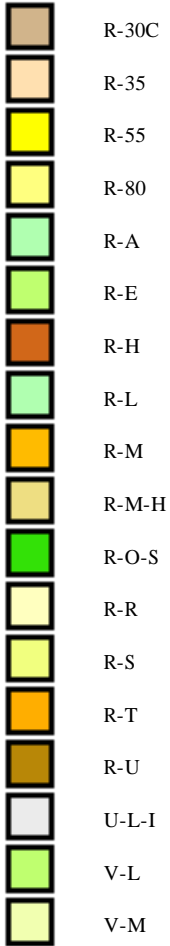


Zoning Boundary Under Review




Zoning





Proposed Zoning

Zoning (Proposed)



-  CN
-  CGO
-  CS
-  IE
-  IH
-  NAC
-  TAC-e
-  TAC-c
-  LTO-e
-  LTO-c
-  RTO-L-e
-  RTO-L-c
-  RTO-H-e
-  RTO-H-c
-  LMUTC
-  LMXC
-  LCD
-  RMH

Neighborhood Conservation Overlay (Proposed)



Default

Property Base Fill

