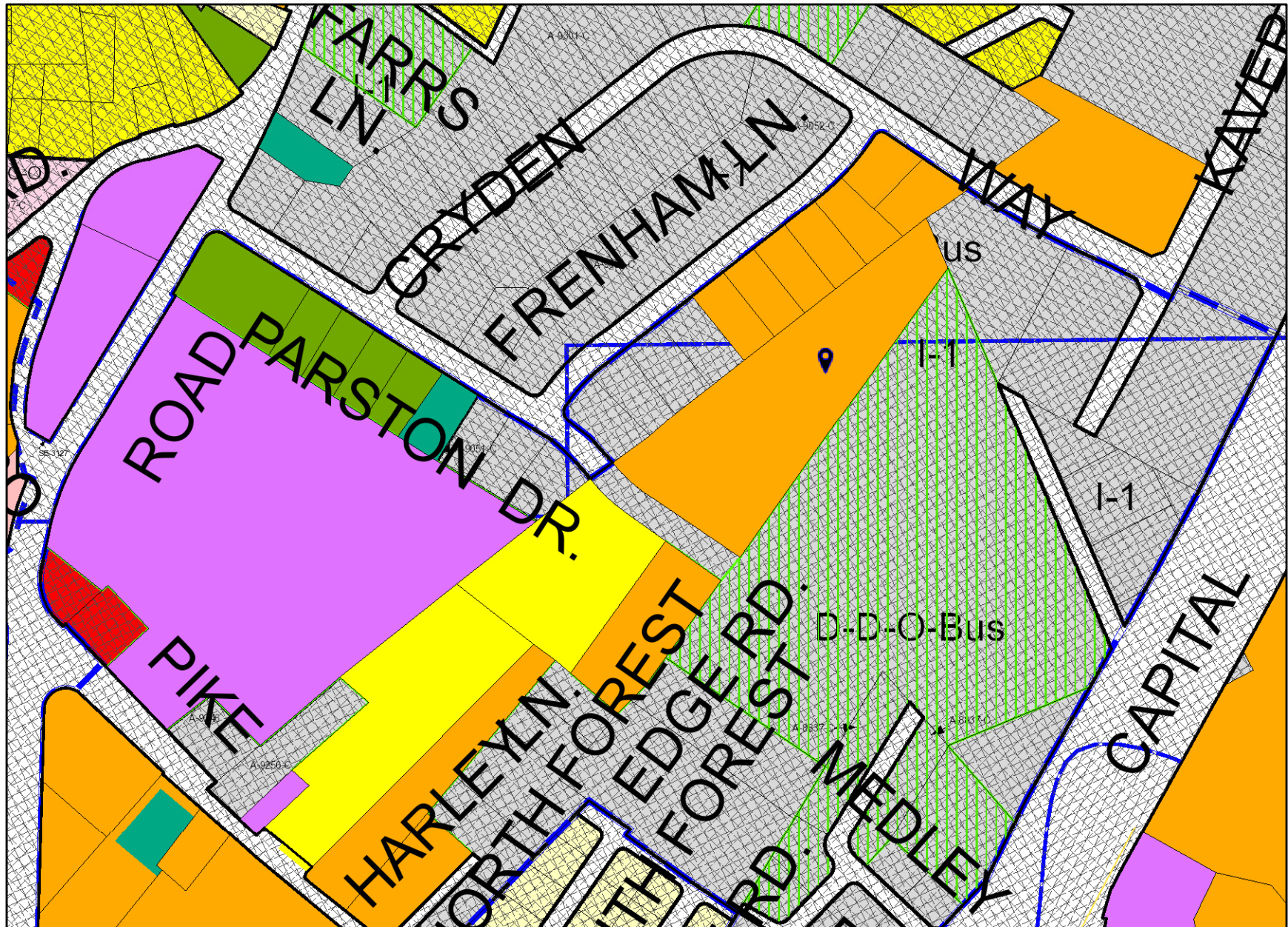


Forestville Business Pk



Legend for Forestville Business Pk

Property

Road Casings



Property



DAMS

Alternative Compliance



Alternative Development Technique



Certification of Non-Conforming Use



Chesapeake Bay Conservation Plan (Development Activities)



Comprehensive Sketch Plan



Comprehensive Design Plan



Conceptual Site Plan



Conservation Sketch Plan



Departure from Design Standards



Departure from Parking and Loading Spaces



Detailed Site Plan



Departure from Sign Design Standards



Final Development Plan



Final Plat	
Natural Resource Inventory (In DAMS)	
Non-Conforming Fast Food	
Non-Conforming Gas Stations	
Mandatory Referral	
Pre-Preliminary Plan	
Preliminary Alternative Compliance	
Preliminary Plan	
Primary Amendment	
Secondary Amendment	
Revision Special Exception	
Special Exception (Development Activity)	
Special Permit	
Specific Design Plan	
Tree Conservation Plan 1 (In DAMS)	
Tree Conservation Plan 2 (In DAMS)	
Tree Conservation Plan Exempt (In DAMS)	

Homeowners Minor Amendment



Environmental

Floodplain (FEMA - 2016)



1% Annual Chance Flood Hazard



Regulatory Floodway



Open Water



0.2% Annual Chance Flood Hazard



Area with Reduced Risk Due to Levee

Area of Minimal Flood Hazard

Administrative

Enterprise Zone Focus Area (MD Dept of Commerce)



JB Andrews Land Use Control Area



A LUC exists in this area



A LUC may exist on a portion of this property.

No LUC exists on this property

Zoning

Aviation Policy Areas



Chesapeake Bay Critical Overlay (2015)



Development District Overlay



Military Installation Overlay - Height



Military Installation Overlay - Noise



High Noise Intensity Zone



Noise Intensity Zone

Military Installation Overlay - Safety



Accident Potential Zone 1



Accident Potential Zone 2



Clear Zone

Residential Planned Community Line



Residential Planned Community



Special Exception



Transit District Overlay



Zoning Boundary Under Review



Zoning Line



Zoning



C-1



C-2



C-A



C-C



C-G



C-H



C-M



C-O



C-R-C



C-S-C



C-W



E-I-A



I-1



I-2



I-3



I-4































L-A-C



M-U-I



	M-X-C
	M-X-T
	M-U-TC
	O-S
	R-10
	R-10A
	R-18
	R-18C
	R-20
	R-30
	R-30C
	R-35
	R-55
	R-80
	R-A
	R-E
	R-H
	R-L
	R-M
	R-M-H
	R-O-S
	R-R
	R-S
	R-T
	R-U
	U-L-I
	V-L
	V-M

Default

Data provided by Prince George's County Planning Department
Property Base Fill

