




Existing Feature Map



Legend for Existing Feature Map

Environmental







Brownfield and Superfund Site (EPA)

-  BROWNFIELDS PROPERTY
-  SUPERFUND (NON-NPL)
-  SUPERFUND NPL

Stream Center and Drainage (2017)





Floodplain (FEMA - 2016)

-  1% Annual Chance Flood Hazard
-  Regulatory Floodway
-  Open Water
-  0.2% Annual Chance Flood Hazard
-  Area with Reduced Risk Due to Levee
-  Area of Minimal Flood Hazard



Floodplain - Partial (DOE)



Green Infrastructure Plan (2017)

-  Regulated Area
-  Evaluation Area

Slope (2018)

-  15% and 25%
-  Greater Than 25%

Soil (NRCS)



Tree Canopy (2017)



Wetland of Special State Concern - Line (DNR)



Wetland of Special State Concern - Poly (DNR)



Wetland (DNR)



Imagery

2020 Color - 4 inch

Image



Red: Band_1



Green: Band_2



Blue: Band_3

Default

Property Base Fill

