

## Woodlawn Park



# Legend for Woodlawn Park

**Property**

Road Casings



Property



**Parks**

M-NCPPC Parks



**Environmental**

Stream Center and Drainage (2017)



Slope (2018)



15% and 25%



Greater Than 25%

Tree Conservation Plan 2



Watershed (DOE)



Watershed - 12 digit (DNR)



Anacostia River



Mattawoman Creek



Oxon Creek



Patuxent River lower



Patuxent River middle



Patuxent River upper



Piscataway Creek



Potomac River M tidal



Potomac River U tidal




Potomac River





Western Branch

 Zekiah Swamp

Woodland Conservation Area

 Planted


 Retained


 Retained, Not Credited


Easement

Environmental and Cultural (Platted)

 Conservation


 Floodplain


 Landscape

 Water Management

MALPF, HARPP and Rural Legacy

 HARPP

 MALPF

 Rural Legacy

MET (DNR)





Miscellaneous (Platted)

 Access

 Construction


 Lot Line

 Negative

 Signage

 Trail

 Utility

 Water Management

Mount Vernon Scenic Easement Area



Transportation and Circulation (Platted)

 Access

 Public Utility

 Trail

## Imagery

2020 Color - 4 inch

Image



Red: Band\_1



Green: Band\_2



Blue: Band\_3

## Default

Property Base Fill

