

Legend for Angela Floyd | 14405 Farmington Creek Rd, Accokeek MD | Environmental Features

Property

Road Casings



Property



Historic

Historic Sites Environmental Settings (HAWP Required)



Environmental

Stream Center and Drainage (2017)



Impervious Surface (2017)



Asphalt



Athletic



Bridge - Asphalt



Bridge - Concrete



Bridge - Paved



Bridge - Uncertain



Bridge - Wood



Buildings



Concrete



Dam



Paved



Gravel



Helipad







Patio



Pool



Substation

-  Smokestacks
-  Storage Tank
-  Track
-  Wood

Sensitive Species Review (DNR)



Soil (NRCS)



Elevation

Slope (2018)



Slopes between 15% and 25%



Slopes greater than 25%

Contour - 2 Ft (2018)



7101 (Index Contour)



7102 (Intermediate Contour)



7103 (Index Depression Contour)



7104 (Intermediate Depression Contour)



7105 (Index Hidden Contour)



7106 (Intermediate Hidden Contour)



7107 (Index Hidden Depression Contour)



7108 (Intermediate Hidden Depression Contour)

Imagery

2020 Color - 4 inch

Image



Red: Band_1



Green: Band_2



Blue: Band_3

Default

Property Base Fill

