

Legend for SFA_1

Property

Road Casings



Property



Transportation

Bridge (2017)



Pavement (2017)



Street



Parking

Parks

M-NCPPC Parks



Historic

Historic Sites Environmental Settings (HAWP Required)



Environmental

Stream Center and Drainage (2017)



Wetland of Special State Concern - Line (DNR)



Wetland (DNR)



Woodland Conservation Area



Planted



Retained






Retained, Not Credited

Easement




Data provided by Prince George's County Planning Department
Environmental and Cultural (Platted)



Conservation

-  Floodplain
-  Landscape
-  Water Management









MALPF, HARPP and Rural Legacy

-  HARPP
-  MALPF
-  Rural Legacy

MET (DNR)



Miscellaneous (Platted)

-  Access
-  Construction
-  Lot Line
-  Negative
-  Signage
-  Trail
-  Utility
-  Water Management

Mount Vernon Scenic Easement Area





Transportation and Circulation (Platted)

-  Access
-  Public Utility
-  Trail

Administrative

Building (2017)

-  Buildings
-  Buildings Under Construction
-  Overhead Rooftops/Canopies
-  Parking Garage
-  Ruins

Image



Red: Band_1



Green: Band_2



Blue: Band_3

Default

Property Base Fill

