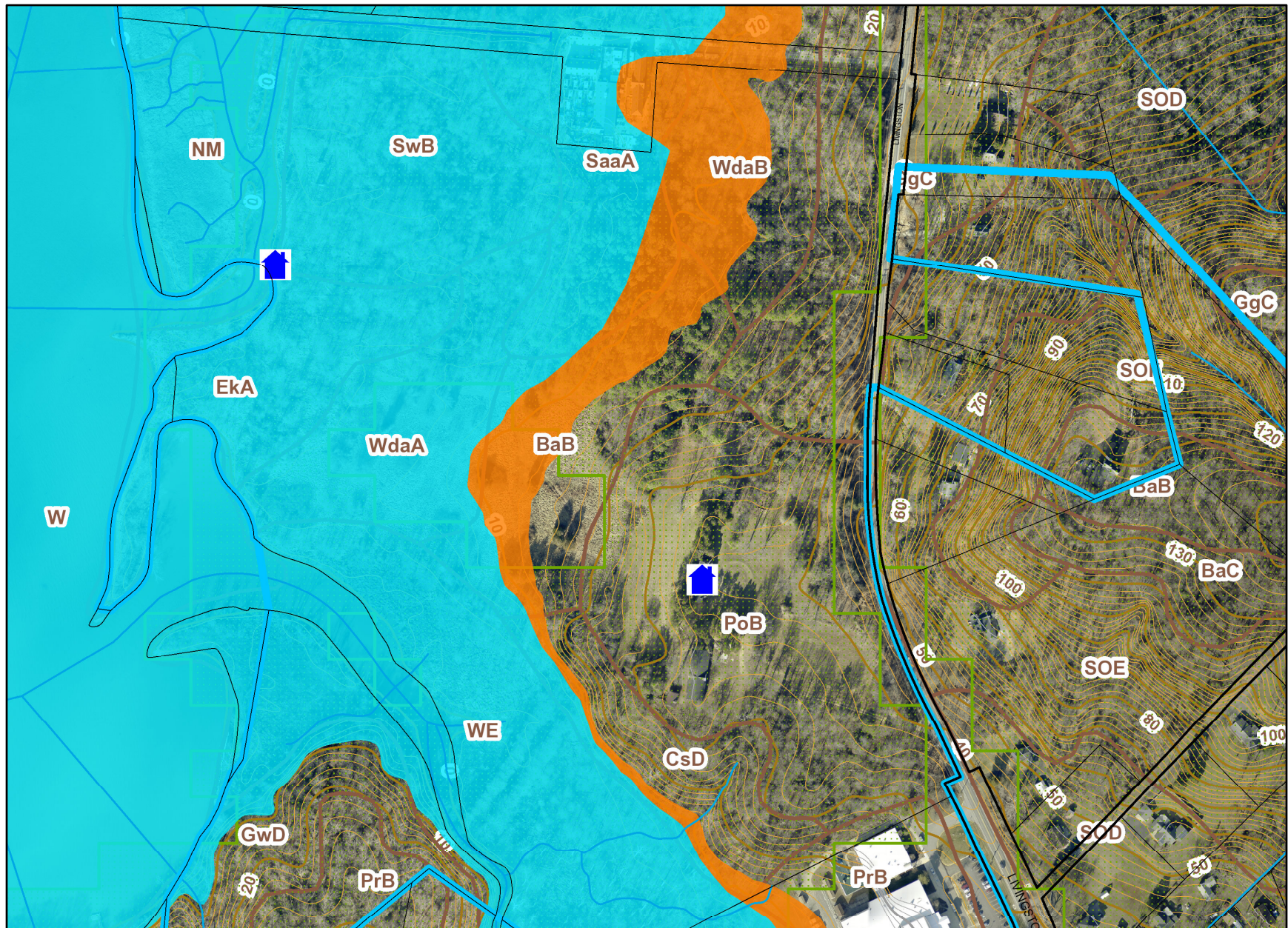


Harmony Hall | 10511 Livingston Rd, Fort Washington MD



Legend for Harmony Hall | 10511 Livingston Rd, Fort Washington MD

Property

Road Casings



Property



Historic

Historic Sites and Resources (HAWP Required)



Historic Resources



Historic Site

Historic District National Register (HAWP Not Required)



Environmental

Stream Center and Drainage (2017)



Floodplain (FEMA - 2016)



1% Annual Chance Flood Hazard



Regulatory Floodway



Open Water



0.2% Annual Chance Flood Hazard



Area with Reduced Risk Due to Levee

Area of Minimal Flood Hazard

Mount Vernon Viewshed Area of Primary Concern



Potential Forested Interior Dwelling Specie (DNR)



Soil (NRCS)










Elevation

Contour 2 Ft (2018)



7101 (Index Contour)

-  7102 (Intermediate Contour)
-  7103 (Index Depression Contour)
-  7104 (Intermediate Depression Contour)
-  7105 (Index Hidden Contour)
-  7106 (Intermediate Hidden Contour)
-  7107 (Index Hidden Depression Contour)
-  7108 (Intermediate Hidden Depression Contour)

Imagery

2020 Color - 4 inch

Image

-  Red: Band_1
-  Green: Band_2
-  Blue: Band_3

Default

Property Base Fill

