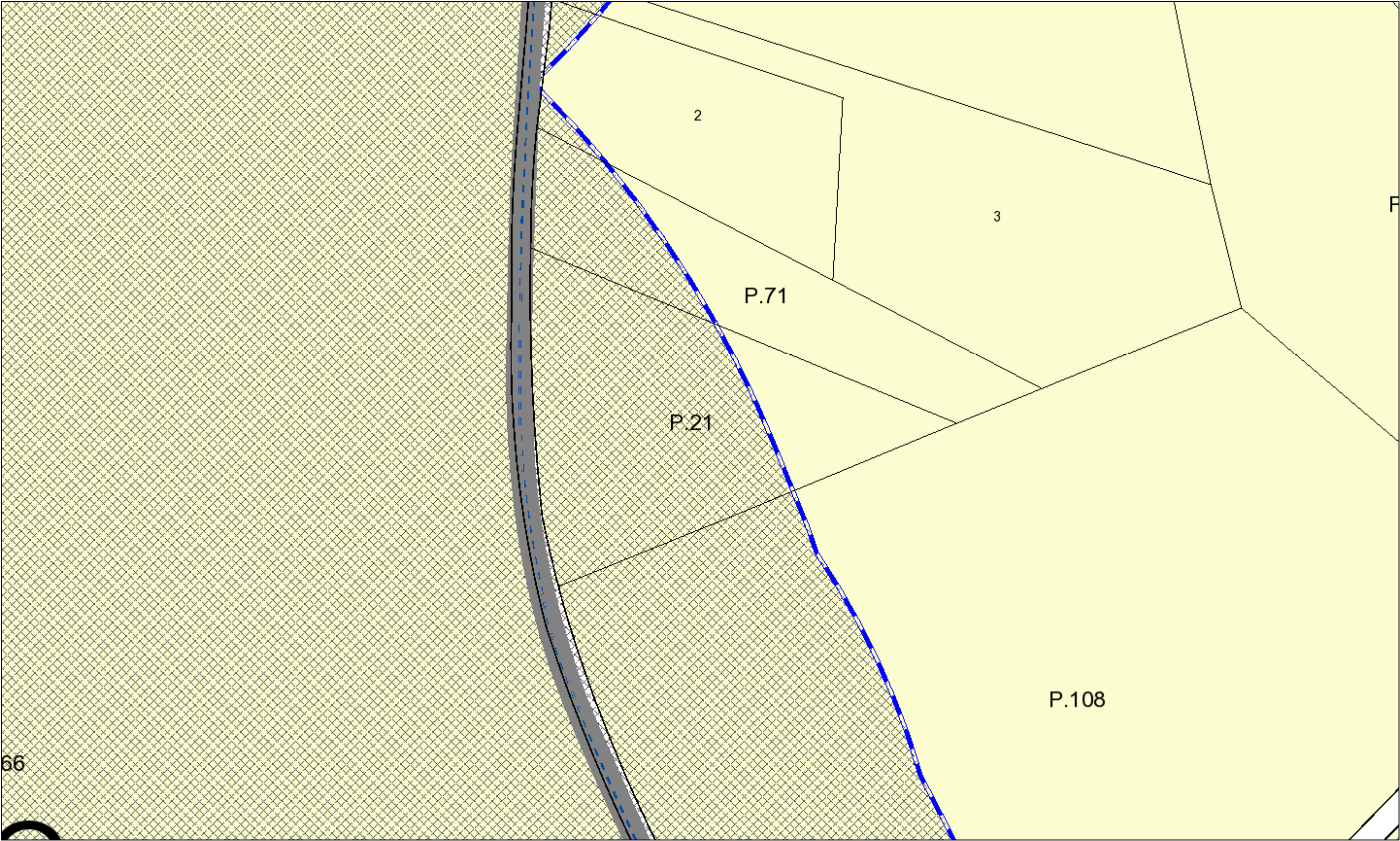


GIS CHEAS. BAY CRITICAL OVERLAY MAP



# Legend for GIS CHEAS. BAY CRITICAL OVERLAY MAP

## Property

Road Casings



Property




## Transportation


Street Centerline



Scenic and Historic Road

 Historic

 Scenic

 Scenic and Historic

Sidewalk (2017)




Master Plan Right of Way


 Arterial


 Collector

 Expressway

 Freeway

 Industrial



 Major Collector

 Primary

Bridge (2017)



Pavement (2017)

-  Street
-  Parking

**Zoning**

Chesapeake Bay Critical Overlay (2015)



**Default**

Property Base Fill

