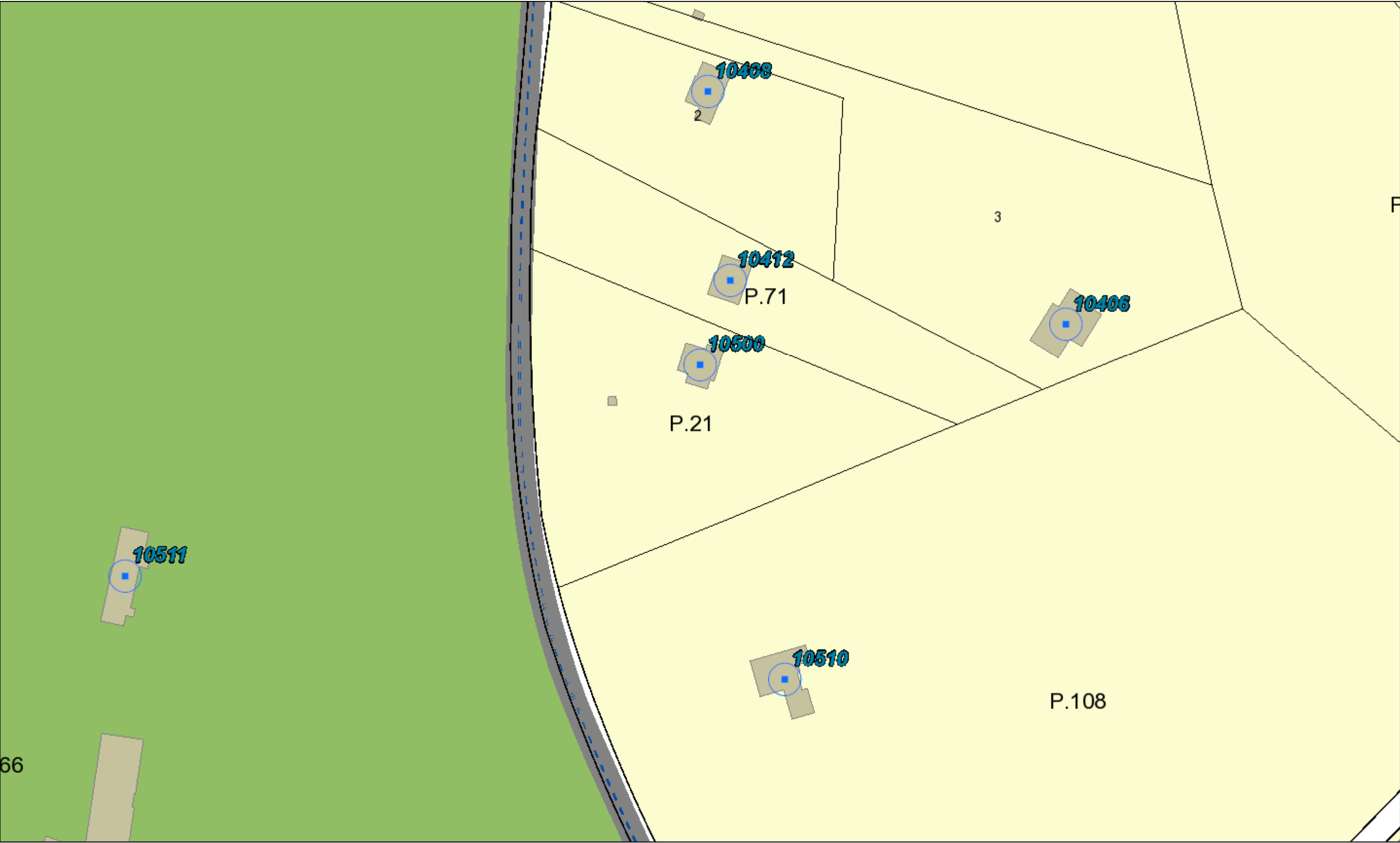


GIS 1988 CHEAS. BAY CRITICAL OVERLAY MAP



Legend for GIS 1988 CHEAS. BAY CRITICAL OVERLAY MAP

Property

Road Casings



Property



Transportation

Street Centerline



Scenic and Historic Road

 Historic

 Scenic

 Scenic and Historic

Sidewalk (2017)



Master Plan Right of Way

 Arterial

 Collector

 Expressway

 Freeway

 Industrial



 Major Collector

 Primary

Bridge (2017)



Pavement (2017)






-  Street
-  Parking

Administrative




Address Point



Building (2017)

-  Buildings
-  Buildings Under Construction
-  Overhead Rooftops/Canopies
-  Parking Garage
-  Ruins

Chesapeake Bay Critical Area Overlay (1988)

-  I-D-O (Intense Development Overlay)
-  L-D-O (Limited Development Overlay)
-  R-C-O (Resource Conservation Overlay)

Default

Property Base Fill

