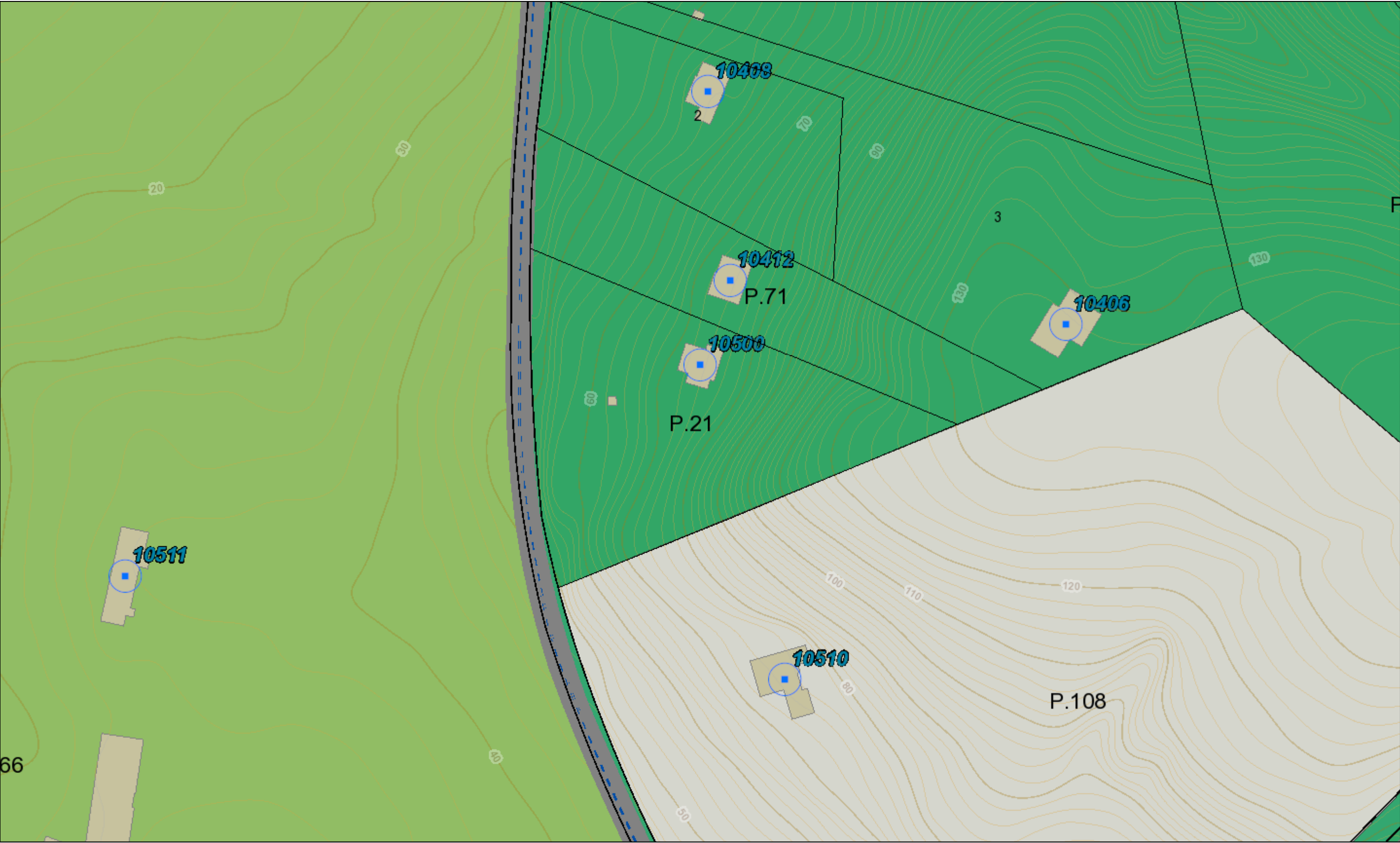


GIS TOPO W BLDGS & ROADS MAP



# Legend for GIS TOPO W BLDGS & ROADS MAP

## Property

Road Casings



Property



## Transportation

Street Centerline



Scenic and Historic Road

 Historic

 Scenic

 Scenic and Historic

Sidewalk (2017)



Master Plan Right of Way

 Arterial


 Collector

 Expressway

 Freeway

 Industrial



 Major Collector

 Primary

Bridge (2017)











Pavement (2017)

-  Street
-  Parking

Elevation

Contour - 2 Ft (2018)

-  7101 (Index Contour)
-  7102 (Intermediate Contour)
-  7103 (Index Depression Contour)
-  7104 (Intermediate Depression Contour)
-  7105 (Index Hidden Contour)
-  7106 (Intermediate Hidden Contour)
-  7107 (Index Hidden Depression Contour)
-  7108 (Intermediate Hidden Depression Contour)

Ground Control (2017)








Administrative




Address Point



Building (2017)

-  Buildings
-  Buildings Under Construction
-  Overhead Rooftops/Canopies
-  Parking Garage
-  Ruins

Chesapeake Bay Critical Area Overlay (1988)

-  I-D-O (Intense Development Overlay)
-  L-D-O (Limited Development Overlay)
-  R-C-O (Resource Conservation Overlay)

General Plan Tier (2002, Archived)



Developed



Developing



Rural

**Default**

Property Base Fill

