




8.5X11_Landscape



Environmental

Brownfield and Superfund Site (EPA)

-  BROWNFIELDS PROPERTY
-  SUPERFUND (NON-NPL)
-  SUPERFUND NPL

Tree Conservation Plan 1






Tree Conservation Plan 2



Wetland of Special State Concern - Poly (DNR)






Woodland Conservation Area

-  Planted
-  Retained
-  Retained, Not Credited

Administrative

Chesapeake Bay Critical Area Overlay (1988)

-  I-D-O (Intense Development Overlay)
-  L-D-O (Limited Development Overlay)
-  R-C-O (Resource Conservation Overlay)

Imagery

2020 Color - 4 inch

Image

-  Red: Band_1
-  Green: Band_2
-  Blue: Band_3

Default

Property Base Fill

