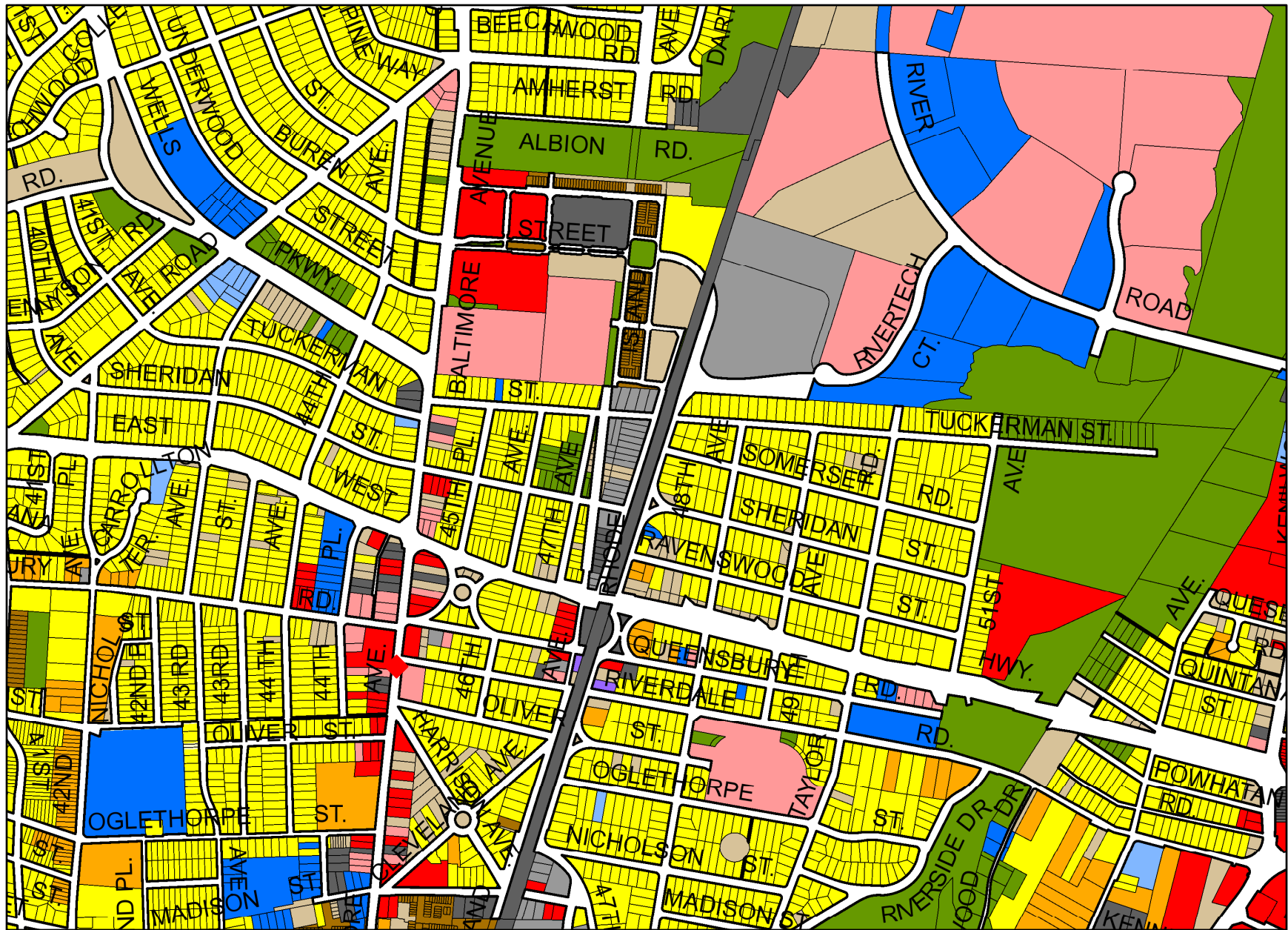

















# 8.5X11\_Landscape



**Administrative**

Land Use - Existing (Property Info)

-  Parks and Open Space
-  Agricultural - Natural Resources
-  Residential - Single Family
-  Residential - Attached
-  Residential - Townhouse
-  Residential - Multi-family
-  Commercial
-  Office
-  Mixed Use
-  Institutional
-  Institutional - Church
-  Industrial
-  Transportation and Utilities
-  Vacant
-  Not Classified

**Default**

Property Base Fill

