

34x44 Landscape




Property

Road Casings





Property











Elevation


Slope (2018)

-  Slopes between 15% and 25%
-  Slopes greater than 25%



Contour - 2 Ft (2018)

-  7101 (Index Contour)
-  7102 (Intermediate Contour)
-  7103 (Index Depression Contour)
-  7104 (Intermediate Depression Contour)
-  7105 (Index Hidden Contour)
-  7106 (Intermediate Hidden Contour)
-  7107 (Index Hidden Depression Contour)
-  7108 (Intermediate Hidden Depression Contour)



Ground Control (2017)





Digital Elevation Model (2018)

-  High : 507
-  Low : -13

Shaded Relief (Grayscale) (2018)

-  High : 254
-  Low : 0

Shaded Relief (Color) (2018)


-  High : 507
-  Low : -13

Zoning


Aviation Policy Areas




Chesapeake Bay Critical Overlay (2015)




Development District Overlay




Military Installation Overlay - Height



Military Installation Overlay - Noise




High Noise Intensity Zone




Noise Intensity Zone


Military Installation Overlay - Safety



Accident Potential Zone 1



Accident Potential Zone 2

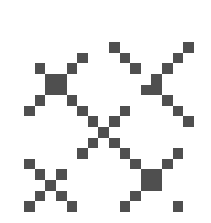


Clear Zone


Residential Planned Community Line



Residential Planned Community




Special Exception



Transit District Overlay




Zoning Boundary Under Review




Zoning Line




Zoning




C-1




C-2




C-A




C-C

































C-G












C-H



C-M

	C-O
	C-R-C
	C-S-C
	C-W
	E-I-A
	I-1
	I-2
	I-3
	I-4
	L-A-C
	M-A-C
	M-U-I
	M-X-C
	M-X-T
	M-U-TC
	O-S
	R-10
	R-10A
	R-18
	R-18C
	R-20
	R-30
	R-30C
	R-35
	R-55
	R-80
	R-A
	R-E
	R-H
	R-L
	R-M

	R-M-H
	R-O-S
	R-R
	R-S
	R-T
	R-U
	U-L-I
	V-L
	V-M

Default

Property Base Fill

