

Gallahan Sketch Plan



Legend for Gallahan Sketch Plan

Property

Road Casings



Property



Environmental

Stream Center and Drainage (2017)



Floodplain (FEMA - 2016)



1% Annual Chance Flood Hazard



Regulatory Floodway



Open Water



0.2% Annual Chance Flood Hazard



Area with Reduced Risk Due to Levee

Area of Minimal Flood Hazard

Floodplain (DPIE)



Elevation

Contour - 2 Ft (2018)



7101 (Index Contour)



7102 (Intermediate Contour)



7103 (Index Depression Contour)





7104 (Intermediate Depression Contour)



7105 (Index Hidden Contour)





7106 (Intermediate Hidden Contour)

-  7107 (Index Hidden Depression Contour)
-  7108 (Intermediate Hidden Depression Contour)

Imagery

2020 Color - 4 inch

Image

-  Red: Band_1
-  Green: Band_2
-  Blue: Band_3

Default

Property Base Fill

