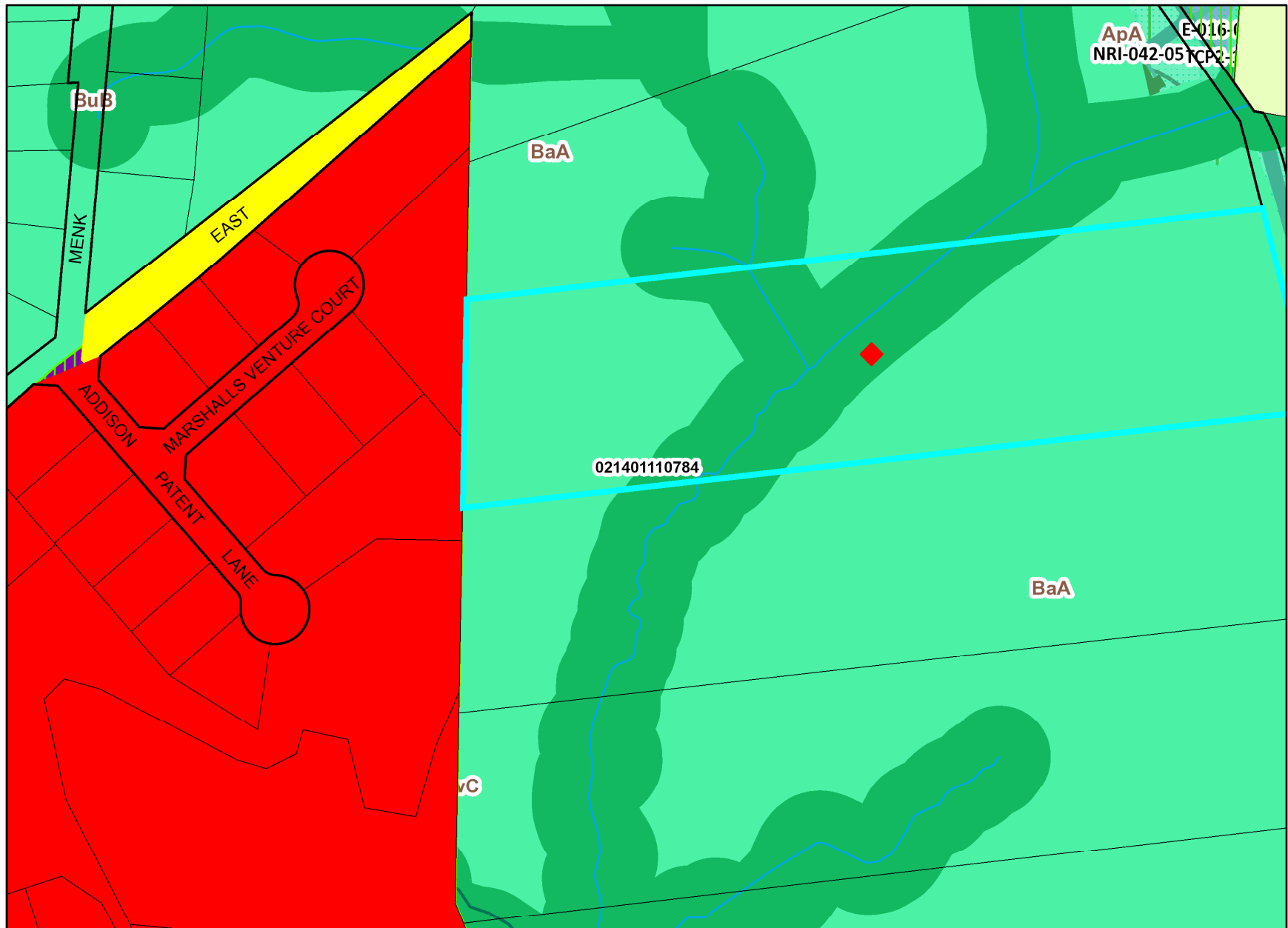


# 16201 NEWASA LN



# Legend for 16201 NEWASA LN

## Property

Road Casings



Property



## DAMS

Alternative Compliance



Alternative Development Technique



Certification of Non-Conforming Use



Chesapeake Bay Conservation Plan (Development Activities)



Comprehensive Sketch Plan



Comprehensive Design Plan



Conceptual Site Plan



Conservation Sketch Plan



Departure from Design Standards



Departure from Parking and Loading Spaces



Detailed Site Plan



Departure from Sign Design Standards



Data provided by Prince George's County Planning Department

Final Development Plan



Final Plat	
Natural Resource Inventory (In DAMS)	
Non-Conforming Fast Food	
Non-Conforming Gas Stations	
Mandatory Referral	
Pre-Preliminary Plan	
Preliminary Alternative Compliance	
Preliminary Plan	
Primary Amendment	
Secondary Amendment	
Revision Special Exception	
Special Exception (Development Activity)	
Special Permit	
Specific Design Plan	
Tree Conservation Plan 1 (In DAMS)	
Tree Conservation Plan 2 (In DAMS)	
Tree Conservation Plan Exempt (In DAMS)	

Vacation



Zoning Map Amendment



Homeowners Minor Amendment



## Environmental

Brownfield and Superfund Site (EPA)



BROWNFIELDS PROPERTY



SUPERFUND (NON-NPL)



SUPERFUND NPL

Stream Center and Drainage (2017)



Environmental Strategy Area



1



2



3



4 (I-D-O and L-D-O)



4 (R-C-O)

Floodplain - Consultant Study (DPIE)



Floodplain (FEMA - 2016)



1% Annual Chance Flood Hazard



Regulatory Floodway



Open Water



0.2% Annual Chance Flood Hazard



Area with Reduced Risk Due to Levee

Area of Minimal Flood Hazard

Floodplain (DPIE)



Green Infrastructure Plan (2017)



Regulated Area



Evaluation Area

Impervious Surface (2017)

- Asphalt
- Athletic
- Bridge - Asphalt
- Bridge - Concrete
- Bridge - Paved
- Bridge - Uncertain
- Bridge - Wood
- Buildings
- Concrete
- Dam
- Paved
- Gravel
- Helipad
- Patio
- Pool
- Substation
- Smokestacks
- Storage Tank
- Track
- Wood

Marlboro Clay

- Evaluation\_Zone
- Present

Mount Vernon Viewshed Area of Primary Concern



Natural Resource Inventory



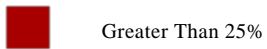
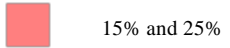
Potential Forested Interior Dwelling Specie (DNR)



Stronghold Watershed (DNR)



Slope (2018)



Soil (NRCS)



Tier II Catchment (MDE)



Tier II Stream Segment (MDE)



Tree Canopy (2017)



Tree Conservation Plan 1



Tree Conservation Plan 2



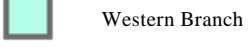
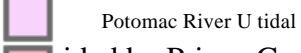
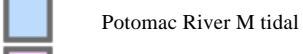
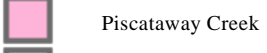
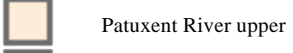
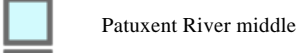
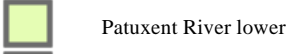
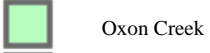
Tree Conservation Plan Exempt



Watershed (DOE)



Watershed - 12 digit (DNR)





Zekiah Swamp

Wetland of Special State Concern - Line (DNR)



Wetland of Special State Concern - Poly (DNR)



Wetland (DNR)



Woodland Conservation Area



Planted



Retained



Retained, Not Credited

## Easement

Environmental and Cultural (Platted)



Conservation



Floodplain



Landscape



Water Management

MALPF, HARPP and Rural Legacy



HARPP



MALPF



Rural Legacy

Miscellaneous (Platted)



Access



Construction



Lot Line



Negative



Signage



Trail



Utility



Water Management



Transportation and Circulation (Platted)



Access



Public Utility



Trail

Imagery

2020 Color - 4 inch

Image



Red: Band\_1



Green: Band\_2



Blue: Band\_3

Zoning

Aviation Policy Areas



Chesapeake Bay Critical Overlay (2015)



Development District Overlay



Military Installation Overlay - Height



Military Installation Overlay - Noise



High Noise Intensity Zone



Noise Intensity Zone

Military Installation Overlay - Safety



Accident Potential Zone 1



Accident Potential Zone 2



Clear Zone

Residential Planned Community Line



Residential Planned Community



Special Exception



Data provided by Prince George's County Planning Department

Transit District Overlay













Zoning Boundary Under Review

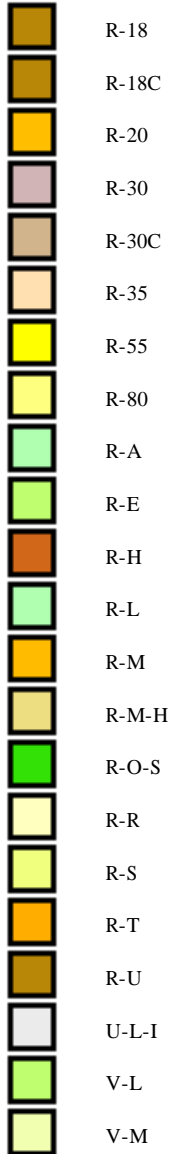


Zoning Line



Zoning

	C-1
	C-2
	C-A
	C-C
	C-G
	C-H
	C-M
	C-O
	C-R-C
	C-S-C
	C-W
	E-I-A
	I-1
	I-2
	I-3
	I-4
	L-A-C
	M-A-C
	M-U-I
	M-X-C
	M-X-T
	M-U-TC
	O-S
	R-1
	R-10A



## Proposed Zoning

Zoning (Proposed)



- RSF-A
- RMF-12
- RMF-20
- RMF-48
- CN
- CGO
- CS
- IE
- IH
- NAC
- TAC-e
- TAC-c
- LTO-e
- LTO-c
- RTO-L-e
- RTO-L-c
- RTO-H-e
- RTO-H-c
- LMUTC
- LMXC
- LCD
- RMH

Neighborhood Conservation Overlay (Proposed)



Default

Property Base Fill

