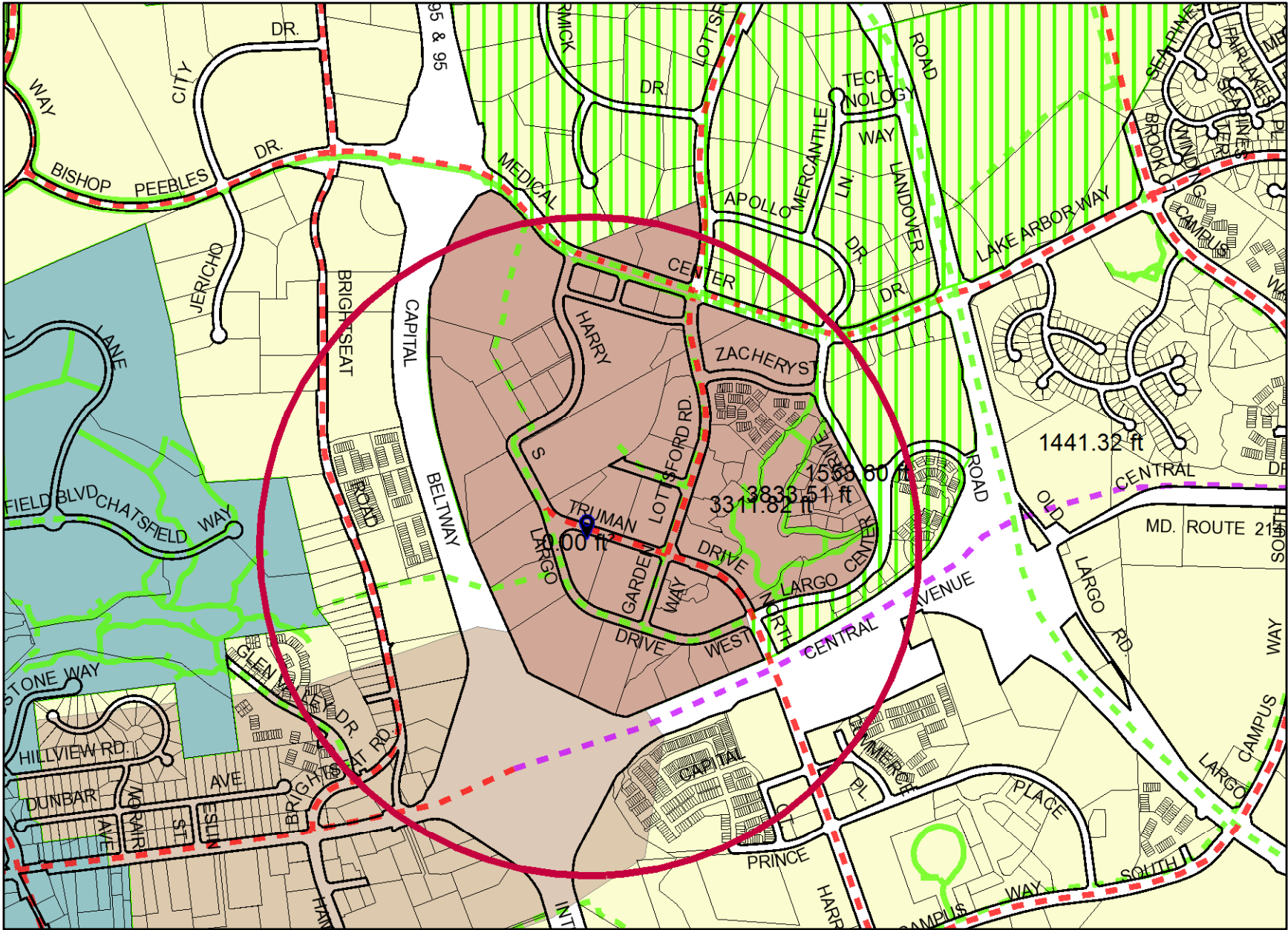


Master Plan Trail (1/2 mile circle)



Legend for Master Plan Trail (1/2 mile circle)




Transportation

Master Plan Trails

-  Park Trail and Shared Use Path
-  Park Trail and Shared Use Path, Planned
-  Bicycle Lane
-  Bicycle Lane, Planned
-  Shared Lane
-  Shared Lane, Planned
-  Walking and Equestrian Trail
-  Walking and Equestrian Trail, Planned
-  Water Trail
-  Water Trail, Planned

Administrative



General Plan Center (2002, Archived)

-  Community Center
-  Metropolitan Center
-  Regional Center

General Plan Center (2035)



General Plan Corridor (2002, Archived)

-  Corridor
-  Corridor with Limited Access Highway

Default

Property Base Fill

