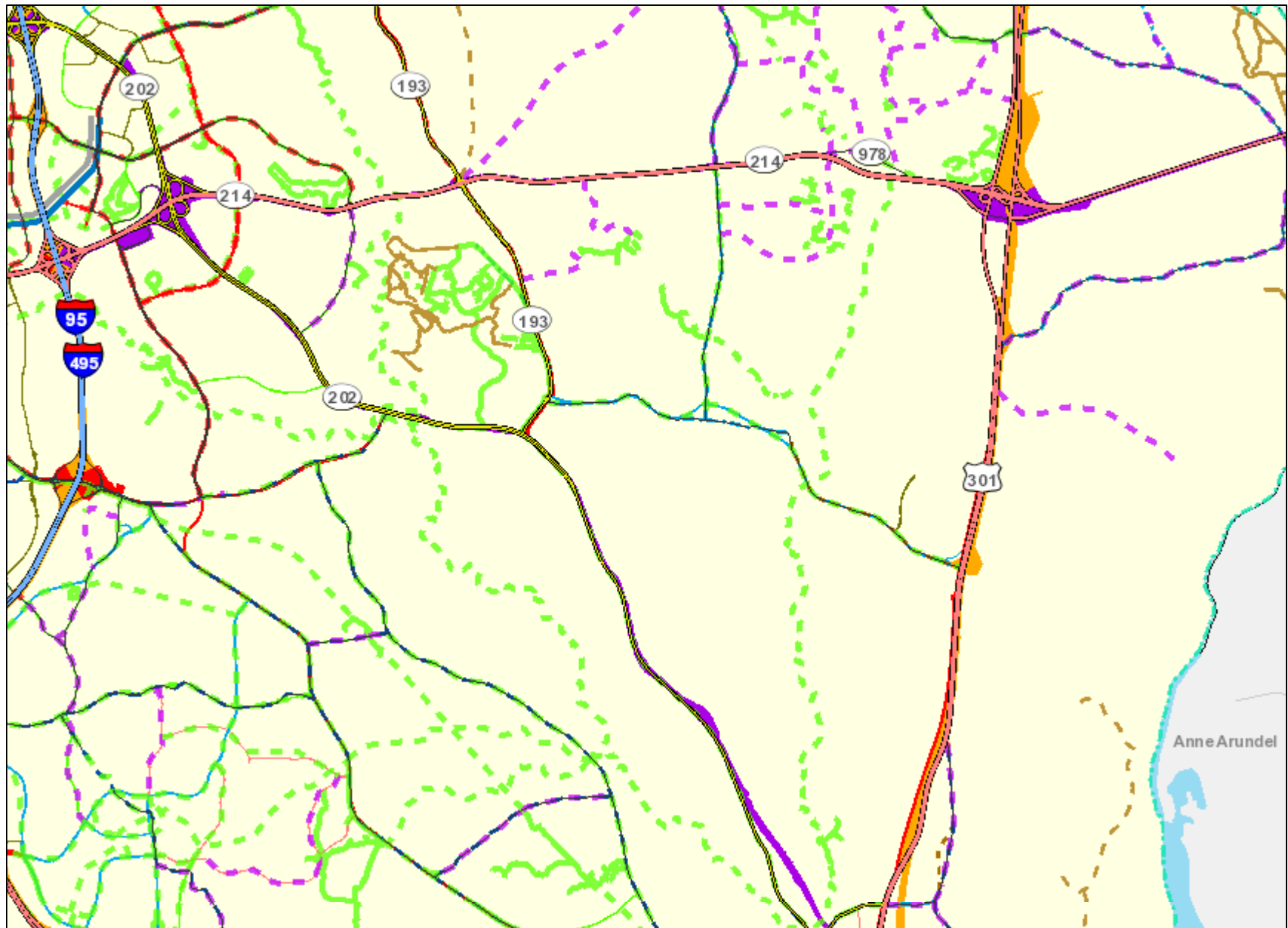






8.5X11_Landscape



Transportation

Primary Road

-  Freeway
-  Highway
-  Major Road
-  Other Road




Rail Transit Line

-  Blue Line
-  Green Line
-  Orange Line
-  Purple Line
-  Silver, Metro
-  Yellow Line
-  Camden and Penn Line


Master Plan Trails

-  Park Trail and Shared Use Path
-  Park Trail and Shared Use Path, Planned
-  Bicycle Lane
-  Bicycle Lane, Planned
-  Shared Lane
-  Shared Lane, Planned
-  Walking and Equestrian Trail
-  Walking and Equestrian Trail, Planned
-  Water Trail
-  Water Trail, Planned

Scenic and Historic Road

-  Historic
-  Scenic
-  Scenic and Historic

Master Plan Right of Way





-  Arterial

	Collector
	Expressway
	Freeway
	Industrial
	Major Collector
	Primary



Overview

Basemap_General

Primary Road



	Freeway
	Highway
	Major Road
	Other Road

Prince George's County Boundary





	Water
	Land

Default

Prince George's County Boundary

	Water
	Land

Regional Roads

	
	I
	S
	U

Regional Hydrography



Regional Counties Background



Regional Background

