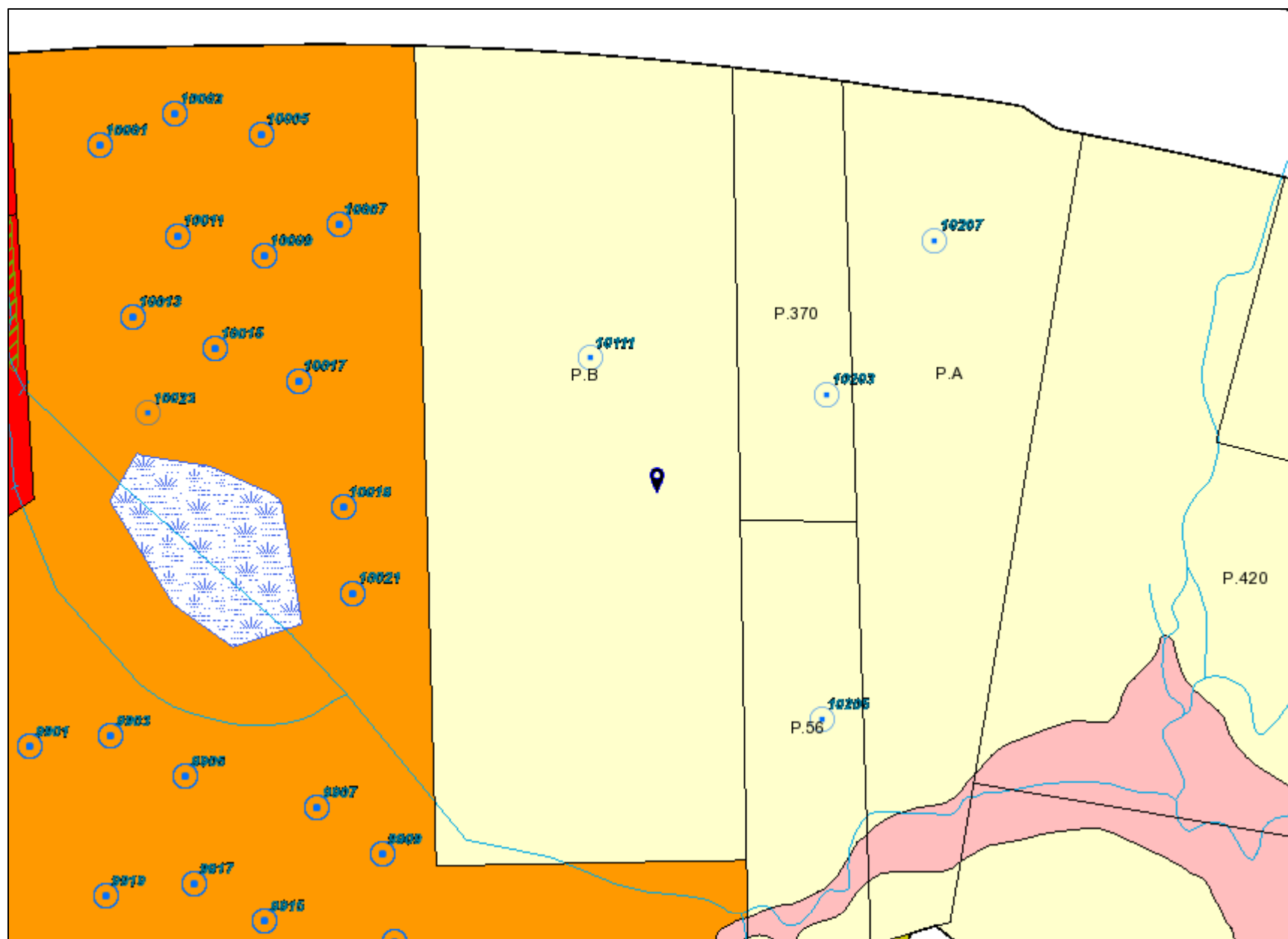


# 10111 Greenbelt Road



# Legend for 10111 Greenbelt Road

## Property

Road Casings



Property



## Historic

Historic District National Register (HAWP Not Required)



## Environmental

Stream Center and Drainage (2017)



Floodplain (DPIE)



Wetland of Special State Concern - Line (DNR)



Wetland of Special State Concern - Poly (DNR)



Wetland (DNR)



Woodland Conservation Area



Planted



Retained



Retained, Not Credited

## Administrative

Address Point



Municipal Boundary































## Proposed Zoning

Data provided by Prince George's County Planning Department



ROS

|   |         |
|---|---------|
|       | AG      |
|      | AR      |
|     | RE      |
|    | RR      |
|    | RSF-95  |
|    | RSF-65  |
|    | RSF-A   |
|    | RMF-12  |
|    | RMF-20  |
|    | RMF-48  |
|    | CN      |
|    | CGO     |
|    | CS      |
|    | IE      |
|    | IH      |
|    | NAC     |
|    | TAC-e   |
|    | TAC-c   |
|    | LTO-e   |
|    | LTO-c   |
|    | RTO-L-e |
|    | RTO-L-c |
|    | RTO-H-e |
|    | RTO-H-c |
|   | LMUTC   |
|  | LMXC    |
|  | LCD     |
|  | RMH     |



Property Base Fill

