




Legend for test

Property

Road Casings




Property




Administrative

Ground Control (2017)



Address Point



General Plan Policy Area (2035)



Employment Areas



Future Water and Sewer Service Areas

Land Use - Existing (Property Info)



Parks and Open Space



Agricultural - Natural Resources



Residential - Single Family



Residential - Attached



Residential - Townhouse



Residential - Multi-family



Commercial



Office



Mixed Use



Institutional



Institutional - Church



Industrial



Transportation and Utilities



Vacant




Not Classified

General Plan Growth Policy (2035)

- Established Communities
- Rural and Agricultural Areas

BRAC Zone (MDP)



Building (2017)

- Buildings
- Buildings Under Construction
- Overhead Rooftops/Canopies
- Parking Garage
- Ruins


Chesapeake Bay Critical Area Overlay (1988)

- I-D-O (Intense Development Overlay)
- L-D-O (Limited Development Overlay)
- R-C-O (Resource Conservation Overlay)


Community Plan (As Approved)

- Master Plan
- Sector Plan
- Transit District Development Plan

Congressional District




Councilmanic District (2014)




Development Review District



Election District (2014)



Election Precinct (2014)




Electric Utility Service Area

- BGE
- PEPCO
- SMECO


School Boundary - Elementary (Board of Ed)




Enterprise Zone (MD Dept of Commerce)




Enterprise Zone Focus Area (MD Dept of Commerce)




Gas Utility Service Area



BGE




SMECO



WASHGAS


General Plan Center (2002, Archived)



Community Center




Metropolitan Center



Regional Center


General Plan Center (2035)



General Plan Corridor (2002, Archived)



Corridor




Corridor with Limited Access Highway

General Plan Tier (2002, Archived)



Developed



Developing



Rural

General Plan Generalized Future Land Use (2035)



Mixed-Use




Commercial



Employment / Industrial




Institutional




Residential High



Residential Medium-High




Residential Medium





Residential Low





Rural and Agricultural


- 


Parks and Open Space
- 

School Boundary - High (Board of Ed)
- 

Historically Underutilized Business Zone (SBA)
- 


JB Andrews Land Use Control Area
- 


A LUC exists in this area
- 


A LUC may exist on a portion of this property.
- 


No LUC exists on this property


Legislative District


- 


School Boundary - Middle (Board of Ed)
- 

Municipal Boundary
- 

Municipal Quarter Mile Buffer
- 

Municipal Half Mile Buffer
- 

Municipal One Mile Buffer
- 

Opportunity Zone (IRS)
- 

Place Name

Planning Area


- 

Priority Funding Area (MDP)
- 

Priority Preservation Area
- 

Public Land
- 


Revitalization Tax Credit




Special Tax District




Sustainable Community (MDP)




Sustainable Growth Act



Tier 1 (Approved for sewer service)



Tier 2 (Planned for public sewer service)




Tier 3 (Not planned, zoned for public sewer service or preservation)



Tier 4 (Not planned, zoned for public sewer service; planned for conservation)

Traffic Analysis Zone (COG)



Traffic Analysis Zone (PG County)



Tax Gridline




1 (Exterior)




2 (Interior)


Tax Grid




TIF District




Transforming Neighborhoods Initiative Area



WSSC Grid



WSSC Grid Coordinates



WSSC Sub Grid



Interior Cell Boundary



WSSC Tile Boundary


Zip Code




Community Plan (Active)



Master Plan




Sector Plan




Transit District Development Plan


CPD Planner Responsibilities



Rail Station Quarter Mile Buffer



Police District



Healthy Food Priority Area



Default

Property Base Fill

