

1900 Queens Chapel Road □ Avondale □ Maryland

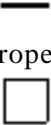




# Legend for 1900 Queens Chapel Road Avondale Maryland

## Property

Road Casings





## Easement

### Environmental and Cultural (Platted)

 Conservation


 Floodplain


 Landscape

 Water Management


### MALPF, HARPP and Rural Legacy

 HARPP


 MALPF


 Rural Legacy


### Miscellaneous (Platted)

 Access


 Construction


 Lot Line

 Negative

 Signage

 Trail

 Utility


 Water Management

### Mount Vernon Scenic Easement Area



### Transportation and Circulation (Platted)

 Access

 Public Utility

 Trail

## Imagery

### 2020 Color - 4 inch

#### Image

 Red: Band\_1

 Green: Band\_2

 Blue: Band\_3

## Default

### Property Base Fill

