

N



Legend for Barnabas Road

Property

Road Casings



Property



Transportation

Street Centerline



Sidewalk (2017)



Environmental

Impervious Surface (2017)



Asphalt



Athletic



Bridge - Asphalt



Bridge - Concrete



Bridge - Paved



Bridge - Uncertain



Bridge - Wood



Buildings



Concrete



Dam










Paved



Gravel



Helipad









-  Patio
-  Pool
-  Substation
-  Smokestacks
-  Storage Tank
-  Track
- 

Soil (NRCS)







Elevation

Contour - 2 Ft (2018)

-  7101 (Index Contour)
-  7102 (Intermediate Contour)
-  7103 (Index Depression Contour)
-  7104 (Intermediate Depression Contour)
-  7105 (Index Hidden Contour)
-  7106 (Intermediate Hidden Contour)
-  7107 (Index Hidden Depression Contour)
-  7108 (Intermediate Hidden Depression Contour)

Easement

Environmental and Cultural (Platted)

-  Conservation
-  Floodplain
-  Landscape
- 



Access



Public Utility



Trail

Imagery

2020 Color - 4 inch

Image



Red: Band_1



Green: Band_2



Blue: Band_3

Default

Property Base Fill

