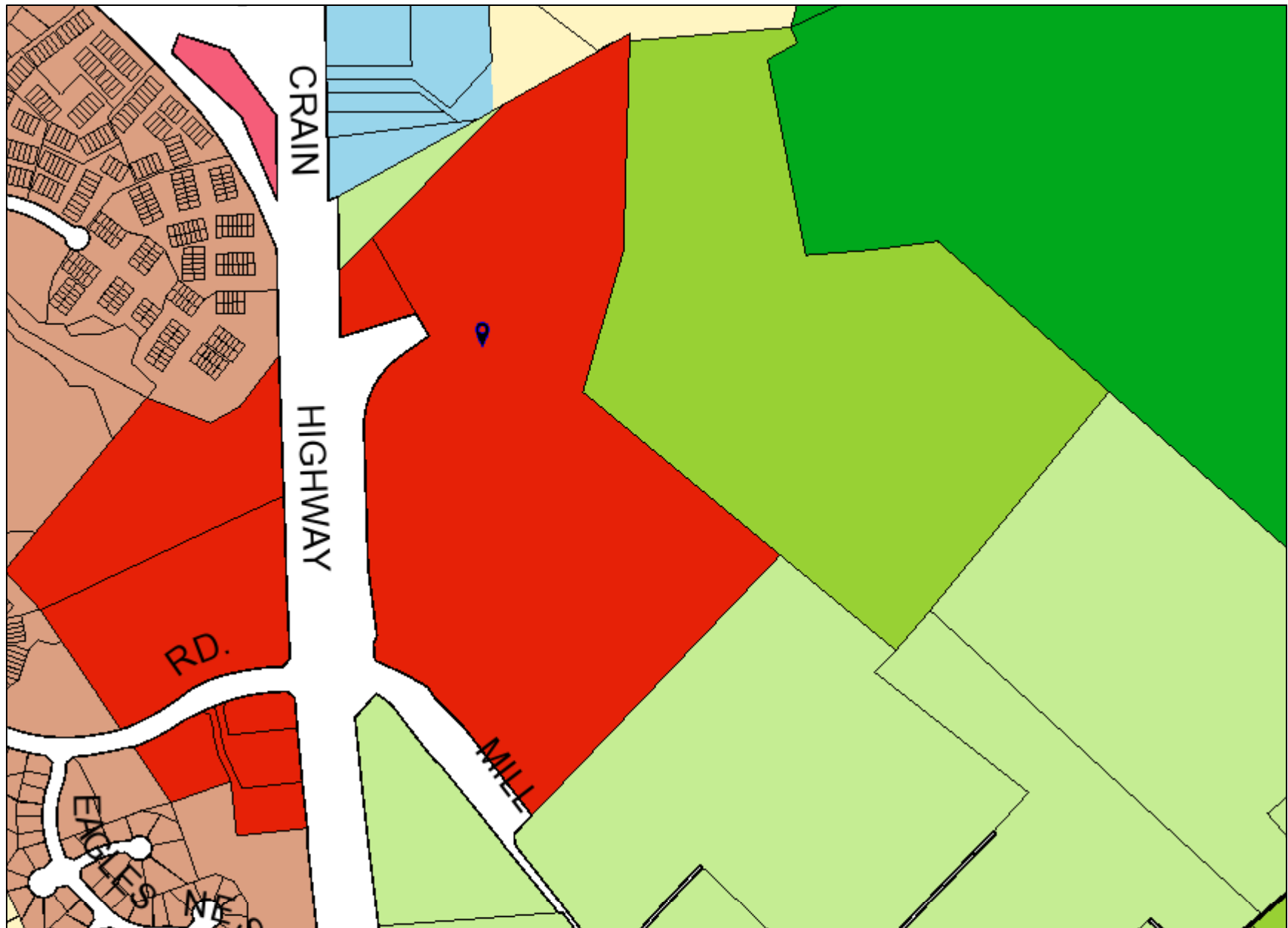


Proposed Zoning Map



Legend for Proposed Zoning Map

Property

Road Casings



Property
























ProposedZoning

Neighborhood Conservation Overlay (Proposed)



Zoning (Proposed)

-  ROS
-  AG
-  AR
-  RE
-  RR
-  RSF-95
-  RSF-65
-  RSF-A
-  RMF-12
-  RMF-20
-  RMF-48
-  CN
-  CS
-  CGO
-  IE
-  IH
-  NAC
-  TAC-C
-  TAC-E
-  LTO-C



Default

Property Base Fill

