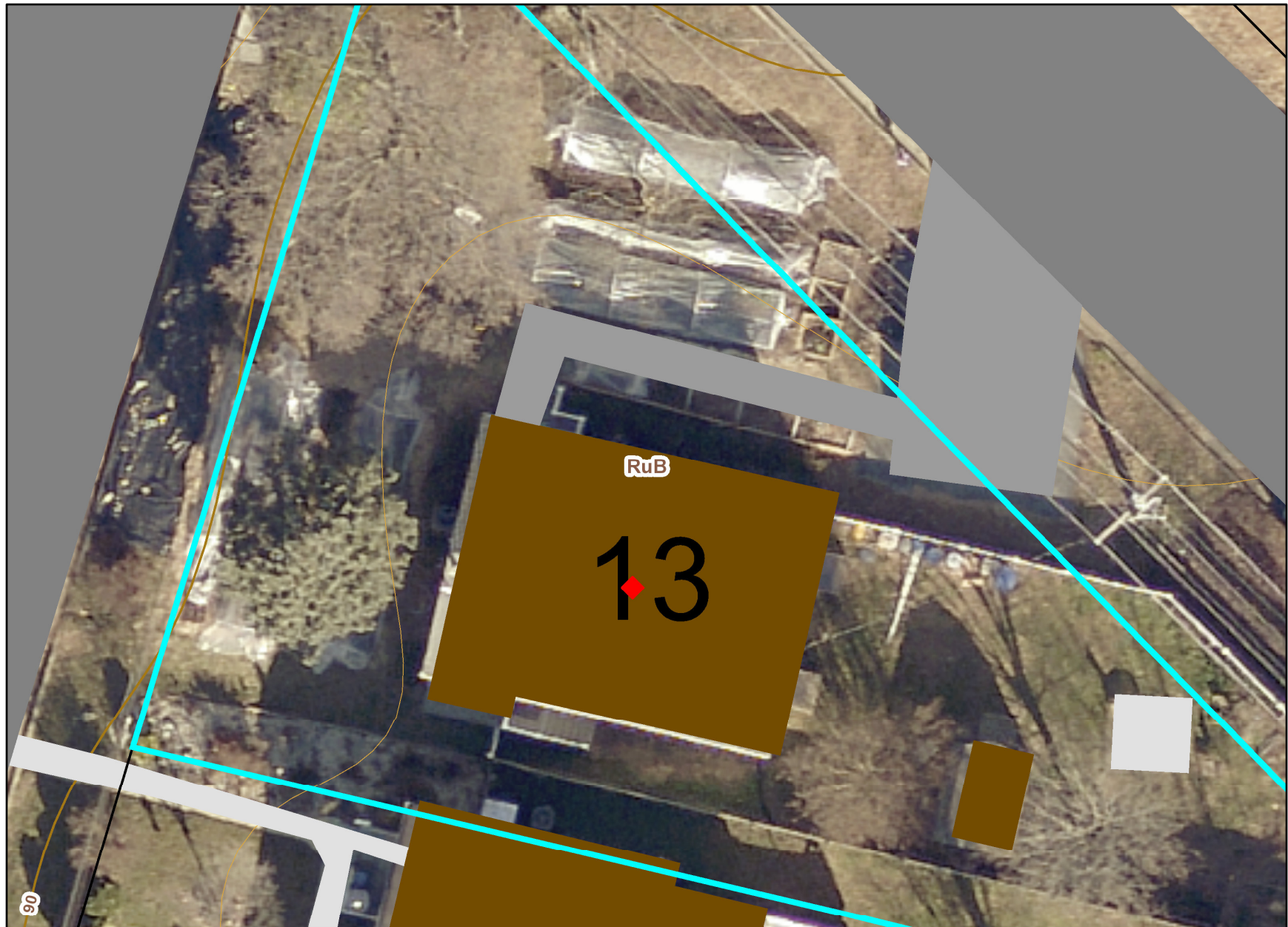


N



Legend for Blue Berwyn Farm | 5801 Berwyn Rd, Berwyn Heights, MD

Property

Road Casings



Property



Environmental

Impervious Surface (2017)



Asphalt



Athletic



Bridge - Asphalt



Bridge - Concrete



Bridge - Paved



Bridge - Uncertain



Bridge - Wood



Buildings



Concrete



Dam



Paved



Gravel



Helipad



Patio



Pool



Substation



Smokestacks



Storage Tank



Track











Wood

Soil (NRCS)



Elevation


Contour - 2 Ft (2018)

-  7101 (Index Contour)
-  7102 (Intermediate Contour)
-  7103 (Index Depression Contour)
-  7104 (Intermediate Depression Contour)
-  7105 (Index Hidden Contour)
-  7106 (Intermediate Hidden Contour)
-  7107 (Index Hidden Depression Contour)
-  7108 (Intermediate Hidden Depression Contour)

Imagery

2020 Color - 4 inch

Image

-  Red: Band_1
-  Green: Band_2
-  Blue: Band_3

Default

Property Base Fill

