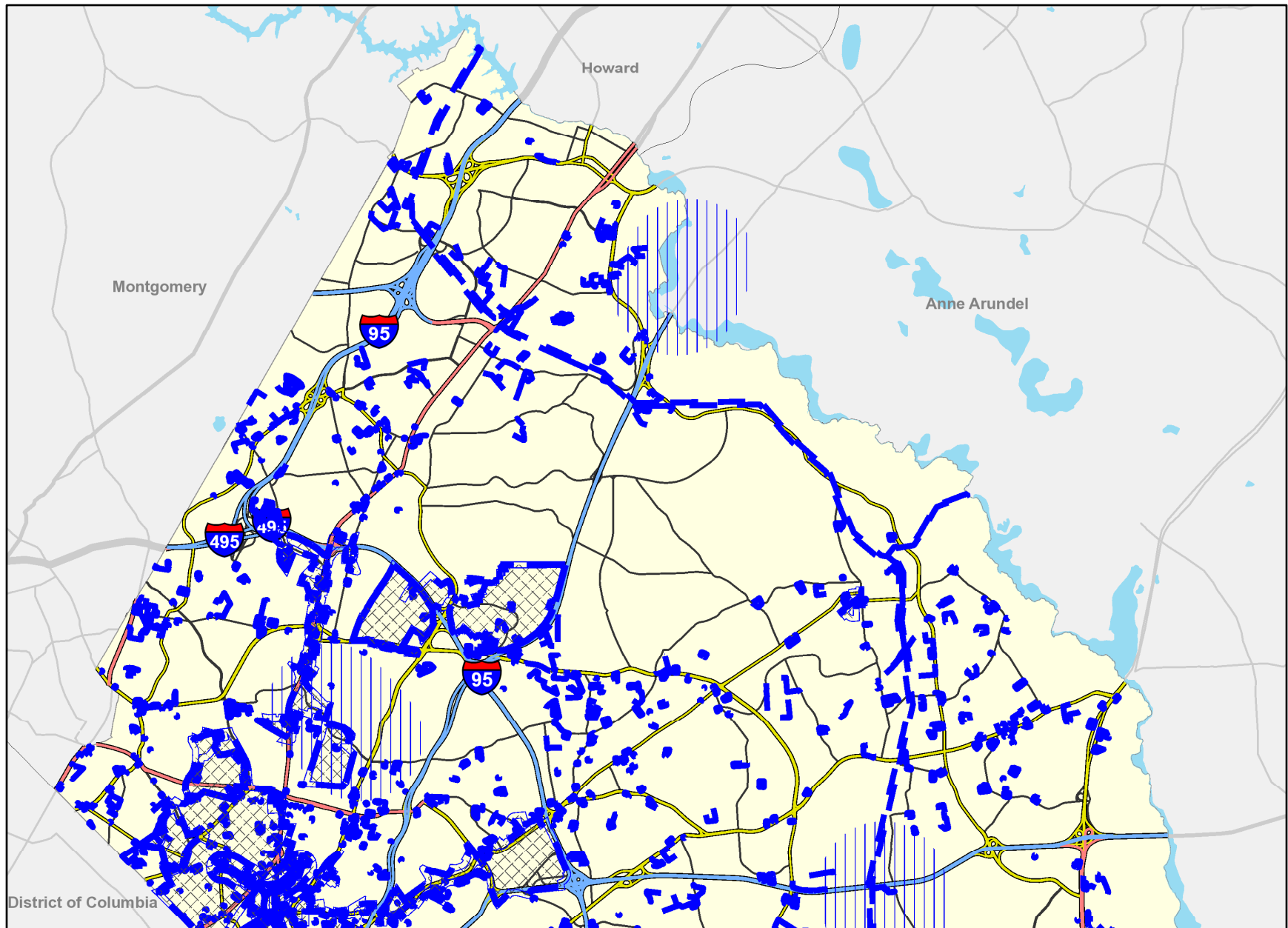


8.5X11_Landscape



Zoning

Aviation Policy Areas



Chesapeake Bay Critical Overlay (2015)



Development District Overlay



Military Installation Overlay - Height



Military Installation Overlay - Noise



High Noise Intensity Zone



Noise Intensity Zone

Military Installation Overlay - Safety



Accident Potential Zone 1



Accident Potential Zone 2



Clear Zone

Residential Planned Community Line



Residential Planned Community



Special Exception



Transit District Overlay



Overview

Basemap_General

Primary Road



Freeway



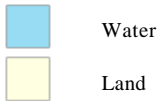
Highway



Major Road

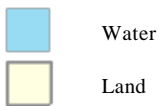
Data provided by Prince George's County Planning Department

Prince George's County Boundary

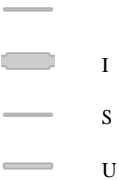


Default

Prince George's County Boundary



Regional Roads



Regional Hydrography



Regional Counties Background



Regional Background

