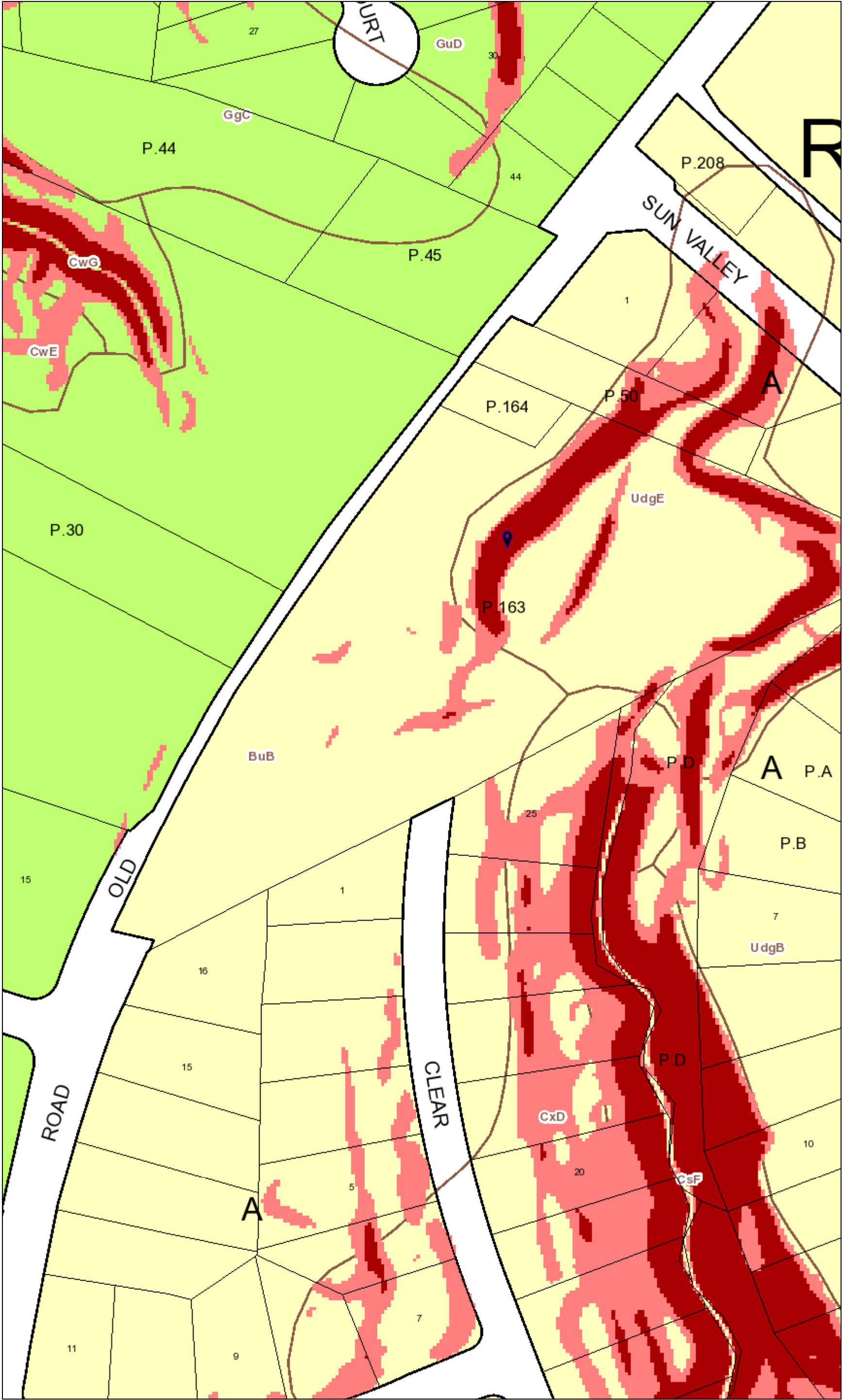



ENVIRONMENTAL MAP




Legend for ENVIRONMENTAL MAP

Property

Road Casings





Property



Environmental

Slope (2018)

 15% and 25%
 Greater Than 25%

Soil (NRCS)




Zoning


Aviation Policy Areas




Chesapeake Bay Critical Overlay (2015)





Development District Overlay






Military Installation Overlay - Height



Military Installation Overlay - Noise

 High Noise Intensity Zone
 Noise Intensity Zone


Military Installation Overlay - Safety

 Accident Potential Zone 1
 Accident Potential Zone 2
 Clear Zone


Residential Planned Community Line




Residential Planned Community




Special Exception



Transit District Overlay























Zoning Boundary Under Review

























Zoning Line



Zoning

 C-1
 C-2
 C-A
 C-C
 C-G
 C-H
 C-M
 C-O
 C-R-C
 C-S-C
 C-W
 E-I-A
 I-1
 I-2
 I-3
 I-4
 L-A-C
 M-A-C
 M-U-I
 M-X-C
 M-X-T
 M-OTC
 O-S

	R-10
	R-10A
	R-18
	R-18C
	R-20
	R-30
	R-30C
	R-35
	R-55
	R-80
	R-A
	R-E
	R-H
	R-L
	R-M
	R-M-H
	R-O-S
	R-R
	R-S
	R-T
	R-U
	U-L-I
	V-L
	V-M

Default

Property Base Fill

