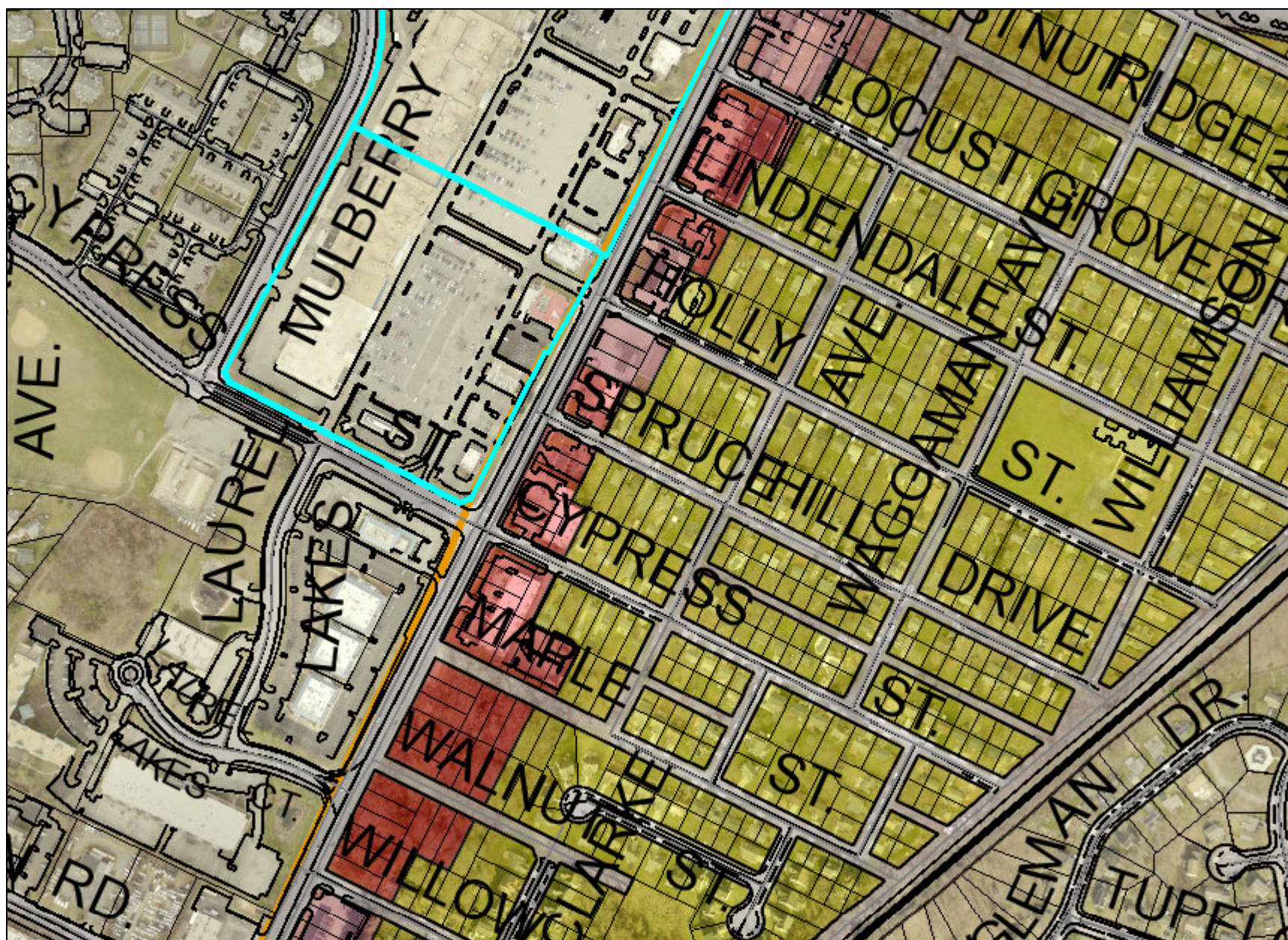


8.5X11_Landscape



Property

Road Casings



Property



Transportation

Rail Transit Line



Blue Line



Green Line



Orange Line



Purple Line



Silver, Metro



Yellow Line



Camden and Penn Line

Street Centerline



Scenic and Historic Road



Historic



Scenic



Scenic and Historic

Sidewalk (2020)



Administrative

Community Plan (Active)



Master Plan



Sector Plan



Transit District Development Plan

Imagery

2020 Color - 3 inch

Image



Red: Band_1



Green: Band_2



Blue: Band_3

Zoning

Zoning Boundary Under Review



Zoning Line



Zoning



C-1



C-2



C-A



C-C



C-G



C-H



C-M



C-O



C-R-C



C-S-C



C-W



E-I-A



I-1



I-2



I-3



I-4



L-A-C



M-A-C



M-U-I



M-X-C



M-X-T


























M-U-TC



C-1



R-10

	R-10A
	R-18
	R-18C
	R-20
	R-30
	R-30C
	R-35
	R-55
	R-80
	R-A
	R-E
	R-H
	R-L
	R-M
	R-M-H
	R-O-S
	R-R
	R-S
	R-T
	R-U
	U-L-I
	V-L
	V-M

Default

Property Base Fill

