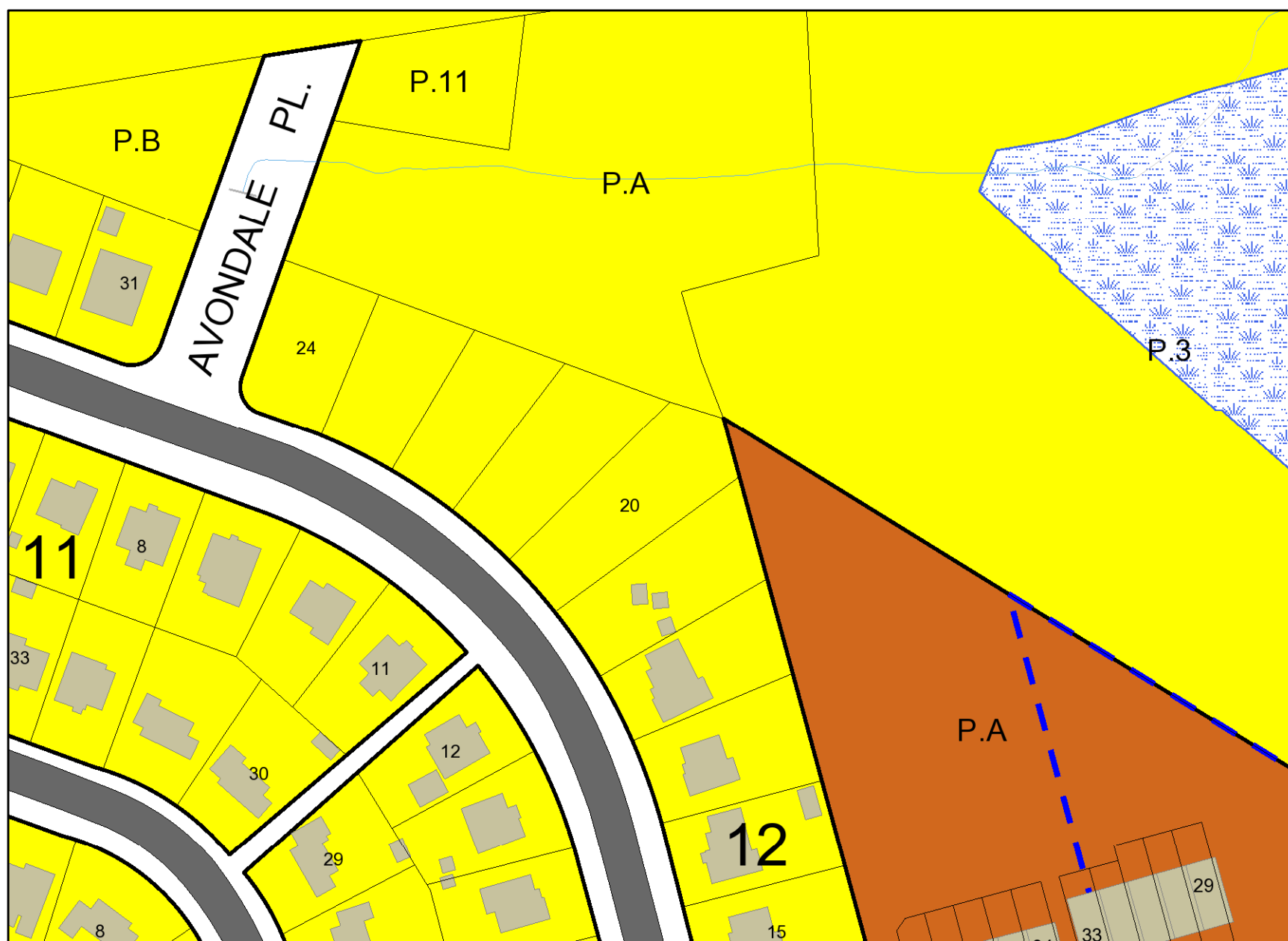


# 8.5X11\_Landscape



## Property

Road Casings



Property



## Transportation

Pavement (2020)



Parking Lot



Road

## Environmental

Stream Center and Drainage (2020)



Bulkhead



Dam



Drainage Connector



Floodwall



Headwall



Hidden Single Line Stream



Hidden Stream Poly Centerlines



Hidden Water Canal



Hidden Water Cooling Channel



Single Line Stream



Stream Poly Centerlines



Water Canal



Water Cooling Channel

Wetland (DNR)



## Administrative

Building (2020)





Buildings



Buildings Under Construction



Overhead Rooftops/Canopies

-  Parking Garage
-  Ruins

Zoning

Aviation Policy Areas



Chesapeake Bay Critical Overlay (2015)



Development District Overlay



Military Installation Overlay - Height



Military Installation Overlay - Noise



High Noise Intensity Zone



Noise Intensity Zone

Military Installation Overlay - Safety



Accident Potential Zone 1



Accident Potential Zone 2



Clear Zone

Residential Planned Community Line



Residential Planned Community



Special Exception



Transit District Overlay



Zoning Boundary Under Review



Zoning Line

















Zoning



C-2



|   |       |
|---|-------|
|     | R-A   |
|    | R-E   |
|   | R-H   |
|  | R-L   |
|  | R-M   |
|  | R-M-H |
|  | R-O-S |
|  | R-R   |
|  | R-S   |
|  | R-T   |
|  | R-U   |
|  | U-L-I |
|  | V-L   |
|  | V-M   |

## Default

Property Base Fill

