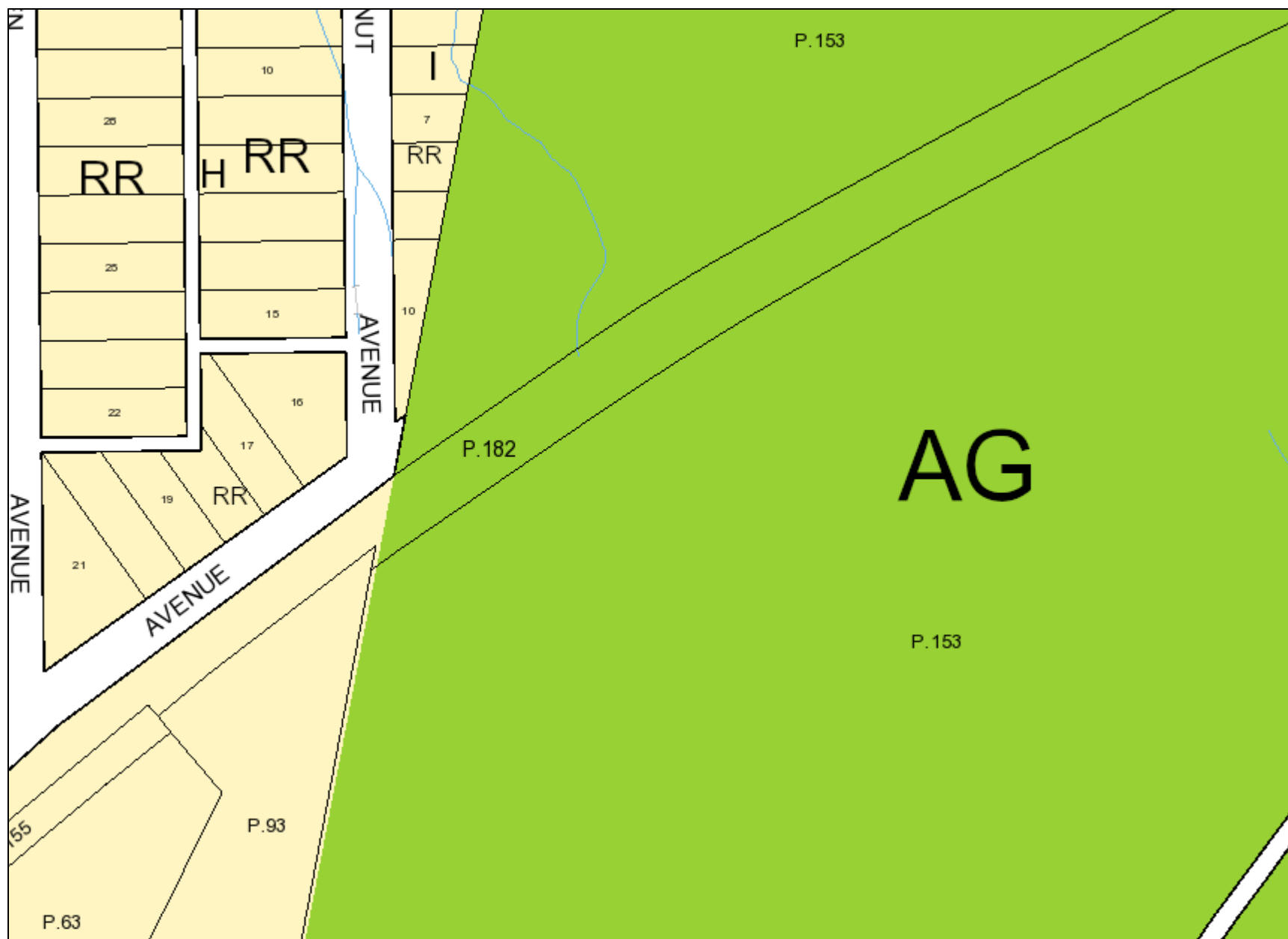




Electric Avenue



# Legend for Electcic Avenue

## Property

Road Casings



Property



## Transportation

Master Plan Right of Way



Arterial



Collector



Expressway



Freeway



Industrial



Major Collector



Primary

## Environmental

Stream Center and Drainage (2020)



Bulkhead



Dam



Drainage Connector



Floodwall



Headwall



Hidden Single Line Stream



Hidden Stream Poly Centerlines



Hidden Water Canal



Hidden Water Cooling Channel



Single Line Stream



Stream Poly Centerlines



Water Canal



Water Cooling Channel



Floodplain (FEMA - 2016)



1% Annual Chance Flood Hazard



Regulatory Floodway



Open Water



0.2% Annual Chance Flood Hazard



Area with Reduced Risk Due to Levee

Area of Minimal Flood Hazard

ProposedZoning

Neighborhood Conservation Overlay (Proposed)



Zoning (Proposed)



ROS



AG



AR



RE



RR



RSF-95



RSF-65



RSF-A



RMF-12



RMF-20



RMF-48



CN



CS



CGO



IE





















IH



NAC



TAC-E

	LTO-C
	LTO-E
	RTO-L-C
	RTO-L-E
	RTO-H-C
	RTO-H-E
	RMH
	LCD
	LMXC
	LMUTC
	Not Assigned
	R-PD
	NAC-PD
	TAC-PD
	LTO-PD
	RTO-PD
	MU-PD
	IE-PD

**Default**

Property Base Fill

