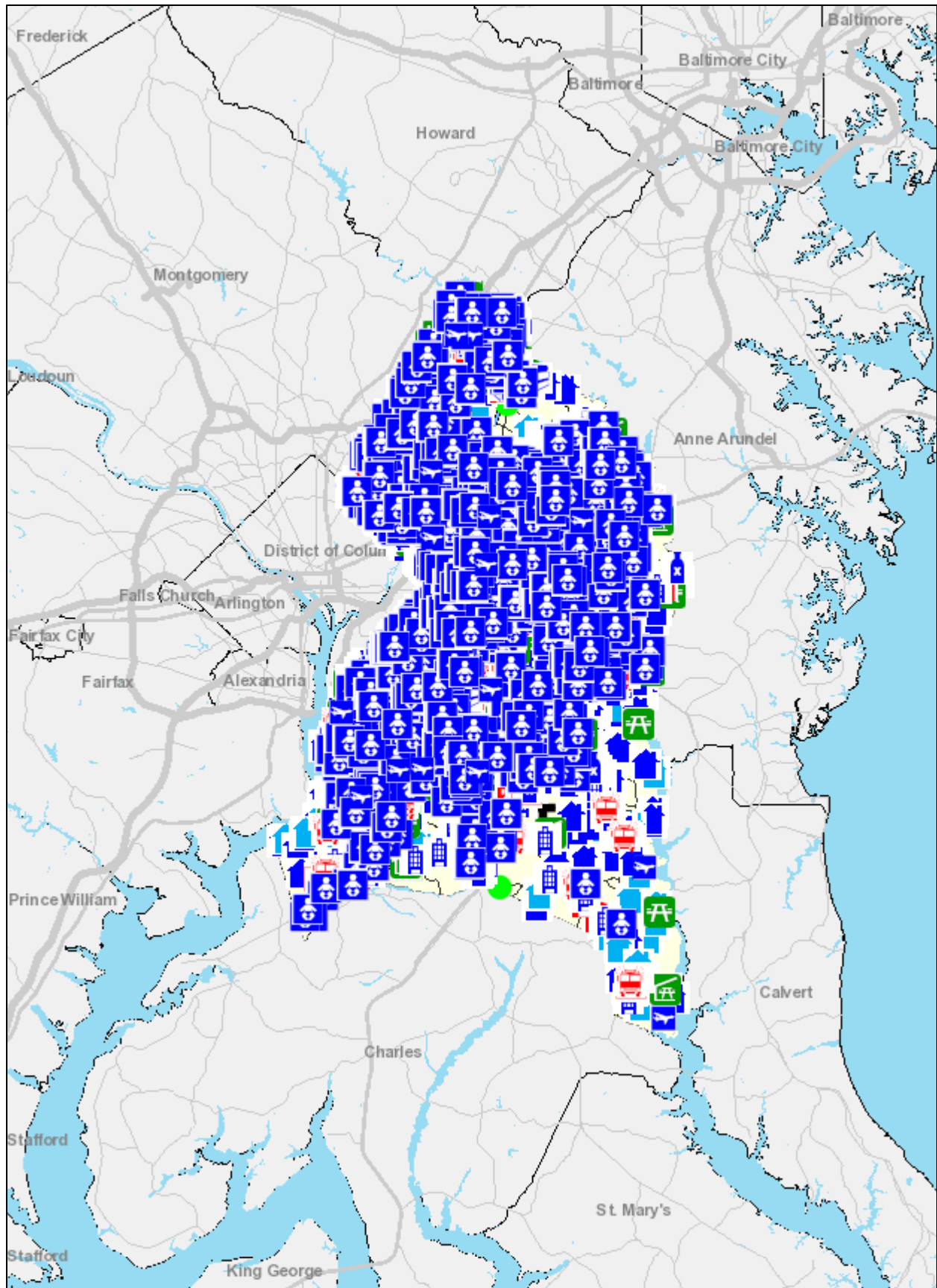


# Legend Map



# Legend for Legend Map

## POI

Airports



Day Care Centers



Fire Stations



Hospitals



Libraries



Liquor Stores



Senior Retirement Communities



Pawn Shops



Police Stations



Post Offices



Religious Institutions



Schools



Shopping Centers



Train Stations



Existing



Proposed

## Parks

Community Center



Park Building



Picnic Areas



Picnic Shelters



Playgrounds



## Historic

Historic Sites and Resources (HAWP Required)



Historic Resources



Historic Site

## Environmental

Brownfield and Superfund Site (EPA)



BROWNFIELDS PROPERTY



SUPERFUND (NON-NPL)

**Elevation**





Ground Control (2020)





**Overview**

Basemap\_General

Primary Road



-  Freeway
-  Highway
-  Major Road
-  Other Road

Prince George's County Boundary





-  Water
-  Land

**Default**

Prince George's County Boundary

-  Water
-  Land

Regional Roads

- 
-  I
-  S
-  U

Regional Hydrography



Regional Counties Background



Regional Background

