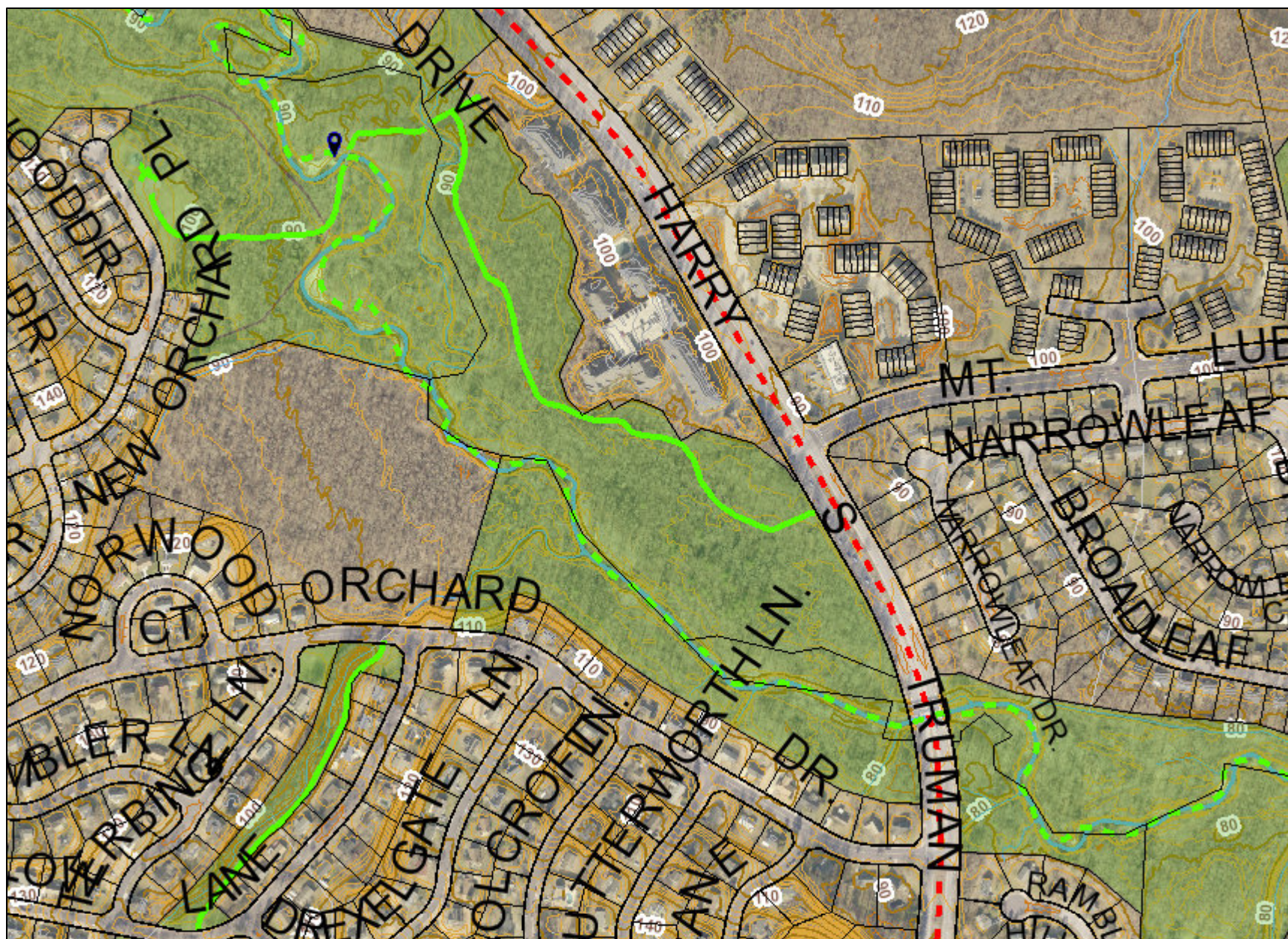


V81 Southwest Branch



Legend for V81 Southwest Branch

Property

Road Casings



Property



Transportation

Master Plan Pedestrian and Bike Facility



Park Trails and Shared Use Paths



Park Trails and Shared Use Paths, Planned



Bicycle Lanes



Bicycle Lanes, Planned



Shared Lanes



Shared Lanes, Planned



Walking and Equestrian Trails



Walking and Equestrian Trails, Planned



Water Trails



Water Trail, Planned

Parks

M-NCPPC Parks



Environmental

Stream Center and Drainage (2020)



Bulkhead



Dam



Drainage Connector



Floodwall



Headwall








Hidden Single Line Stream



Hidden Stream Poly Centerlines











Hidden Water Canal

-  Hidden Water Cooling Channel
-  Single Line Stream
-  Stream Poly Centerlines
-  Water Canal
-  Water Cooling Channel

Elevation


Contour - 2 Ft (2021)

-  7101 (Index Contour)
-  7102 (Intermediate Contour)
-  7103 (Index Depression Contour)
-  7104 (Intermediate Depression Contour)
-  7105 (Index Hidden Contour)
-  7106 (Intermediate Hidden Contour)
-  7107 (Index Hidden Depression Contour)
-  7108 (Intermediate Hidden Depression Contour)

Imagery

2020 Color - 3 inch

Image

-  Red: Band_1
-  Green: Band_2
-  Blue: Band_3

Default

Property Base Fill

