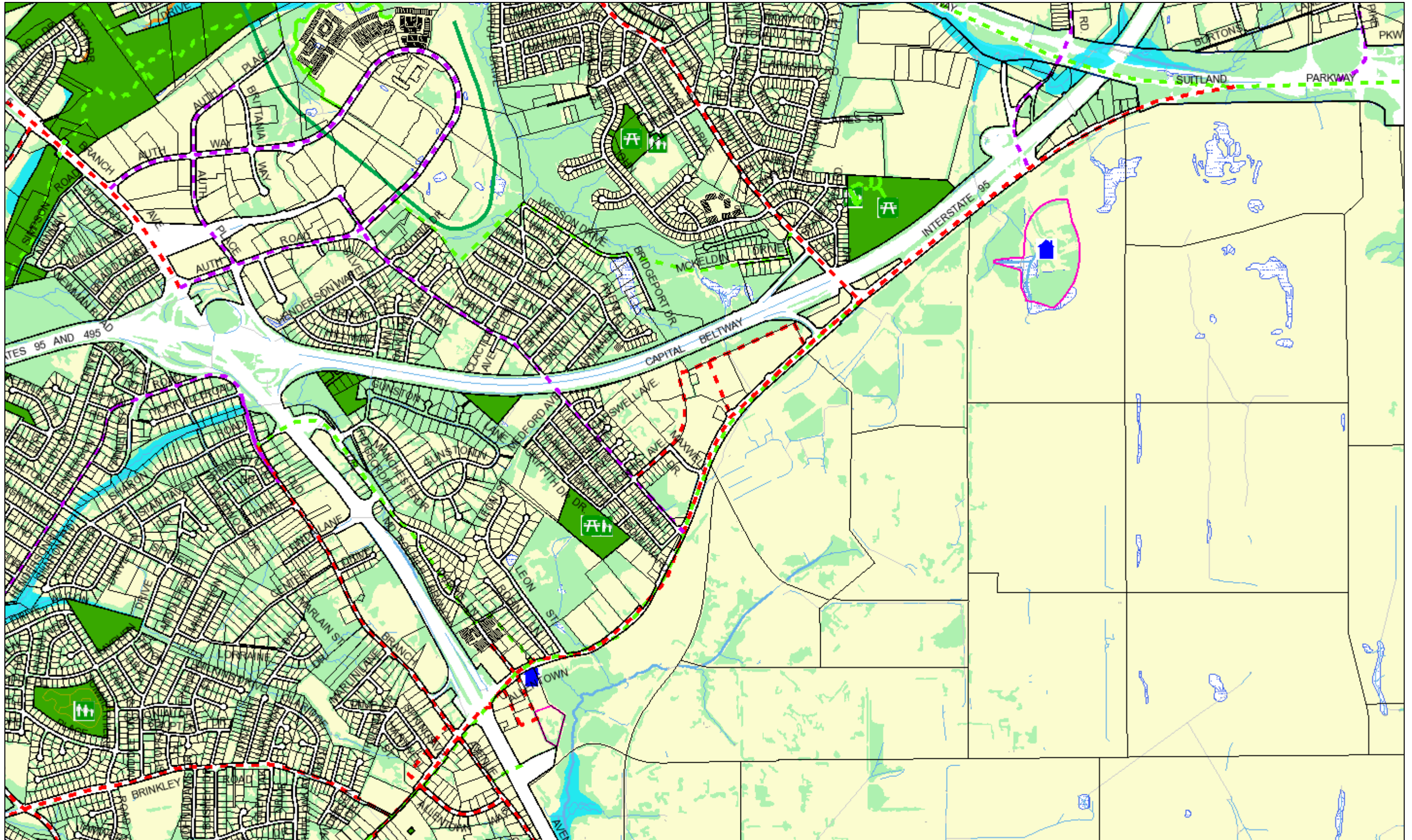


Zoning



Legend for Zoning

Property

Road Casings



Property



Transportation

Rail Transit Line



Blue Line



Green Line



Orange Line



Purple Line



Silver, Metro



Yellow Line



Camden and Penn Line

Master Plan Pedestrian and Bike Facility



Park Trails and Shared Use Paths



Park Trails and Shared Use Paths, Planned



Bicycle Lanes



Bicycle Lanes, Planned



Shared Lanes




Shared Lanes, Planned



Walking and Equestrian Trails



Walking and Equestrian Trails, Planned

 Water Trail, Planned

Parks

Picnic Areas



Picnic Shelters



Playgrounds



Trails



M-NCPPC Parks



Historic

Historic Sites and Resources (HAWP Required)



Historic Resources



Historic Site

Historic District National Registe (HAWP Not Required)



Historic District PG County (HAWP Required)



Historic Sites Environmental Settings (HAWP Required)



Environmental

Stream Center and Drainage (2020)













Bulkhead









Dam



Drainage Connector

-  Floodwall
-  Headwall
-  Hidden Single Line Stream
-  Hidden Stream Poly Centerlines
-  Hidden Water Canal
-  Hidden Water Cooling Channel
-  Single Line Stream
-  Stream Poly Centerlines
-  Water Canal
-  Water Cooling Channel

Floodplain (FEMA - 2016)

-  1% Annual Chance Flood Hazard
-  Regulatory Floodway
-  Open Water
-  0.2% Annual Chance Flood Hazard
-  Area with Reduced Risk Due to Levee
- 

Tree Canopy (2020)



Wetland (DNR)



Default

Property Base Fill

