



# Legend for PGAtlas

## Property

Road Casings
















Property







## Environmental

Stream Center and Drainage (2020)

-  Bulkhead
-  Dam
-  Drainage Connector
-  Floodwall
-  Headwall
-  Hidden Single Line Stream
-  Hidden Stream Poly Centerlines
-  Hidden Water Canal
-  Hidden Water Cooling Channel
-  Single Line Stream
-  Stream Poly Centerlines
-  Water Canal
-  Water Cooling Channel

## Easement

Environmental and Cultural (Platted)

-  Conservation
-  Floodplain
-  Landscape
-  Water Management

MALPF, HARPP and Rural Legacy

-  HARPP
-  MALPF
-  Rural Legacy

Miscellaneous (Platted)



Access



Construction



Lot Line



Negative



Signage



Trail



Utility



Water Management

Mount Vernon Scenic Easement Area



Transportation and Circulation (Platted)



Access



Public Utility



Trail

Imagery

2020 Color - 3 inch

Image



Red: Band\_1



Green: Band\_2



Blue: Band\_3

Default

Property Base Fill

