

Legend for 2022 CFF Property

Property

Road Casings



Property



Environmental

Floodplain - Consultant Study (DPIE)



Floodplain (DPIE)



Floodplain (FEMA - 2016)



1% Annual Chance Flood Hazard



Regulatory Floodway



Open Water



0.2% Annual Chance Flood Hazard



Area with Reduced Risk Due to Levee

Area of Minimal Flood Hazard

ProposedZoning

Neighborhood Conservation Overlay (Proposed)














Zoning (Proposed)



ROS



	AR
	RE
	RR
	RSF-95
	RSF-65
	RSF-A
	RMF-12
	RMF-20
	RMF-48
	CN
	CS
	CGO
	IE
	IH
	NAC
	TAC-C
	TAC-E
	LTO-C
	LTO-E
	RTO-L-C
	RTO-L-E
	RTO-H-C
	RTO-H-E
	RMH

-  LCD
-  LMXC
-  LMUTC
-  Not Assigned
-  R-PD
-  NAC-PD
-  TAC-PD
-  LTO-PD
-  RTO-PD
-  MU-PD
-  IE-PD

Default

Property Base Fill

