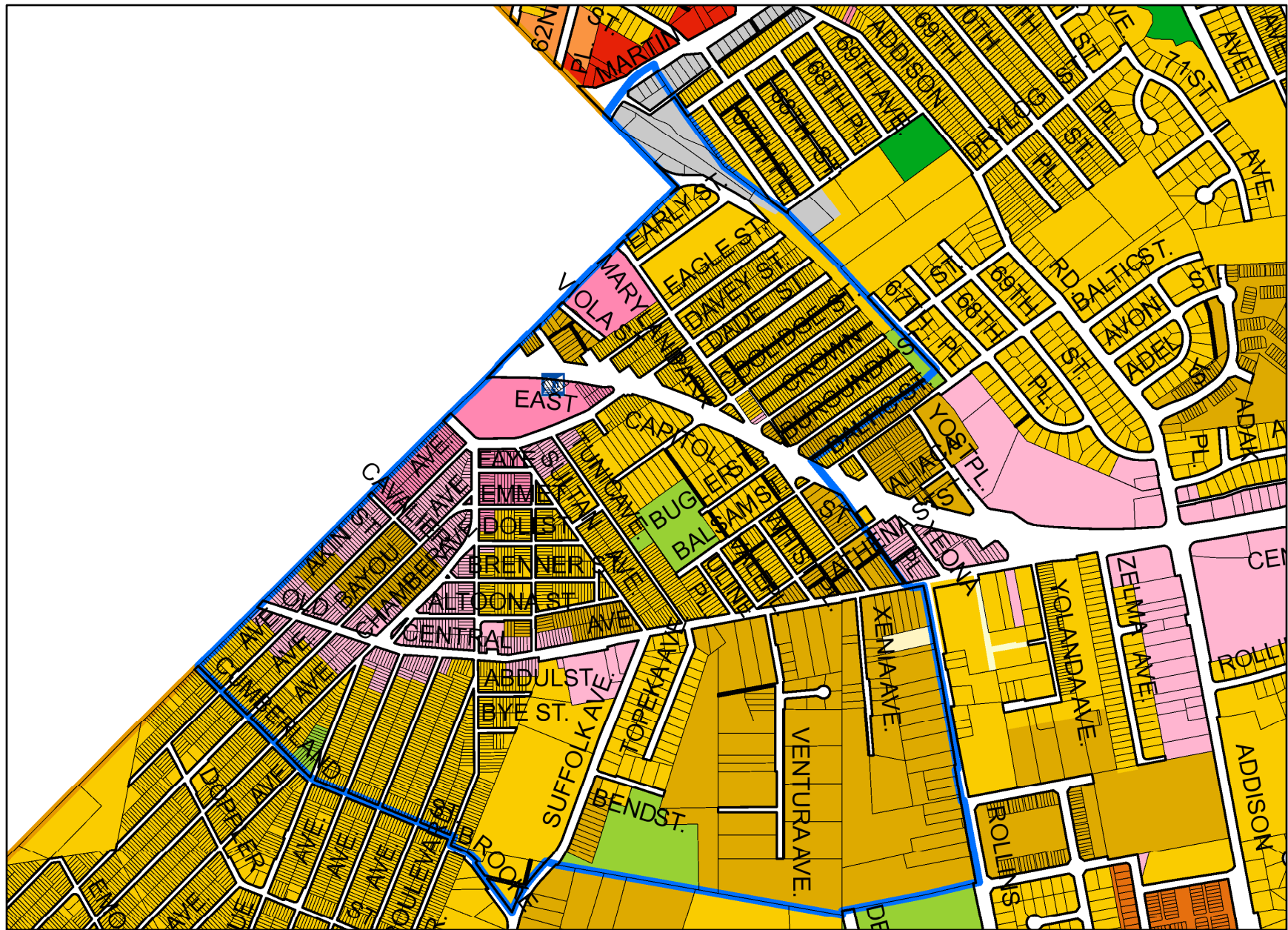


N



Legend for Capitol Heights TDDP Zoning

Property

Road Casings



Property



POI

Train Stations



Existing



Proposed

Administrative

Community Plan (Active)



Master Plan



Sector Plan



Transit District Development Plan

ProposedZoning

Neighborhood Conservation Overlay (Proposed)



Zoning (Proposed)



ROS



AG



AR



RE



RR



RSF-95



RSF-65



RSF-A



RMF-12












RMF-20



RMF-48



CN

	CS
	CGO
	IE
	IH
	NAC
	TAC-C
	TAC-E
	LTO-C
	LTO-E
	RTO-L-C
	RTO-L-E
	RTO-H-C
	RTO-H-E
	RMH
	LCD
	LMXC
	LMUTC
	Not Assigned
	R-PD
	NAC-PD
	TAC-PD
	LTO-PD
	RTO-PD
	MU-PD
	IE-PD

Default

Property Base Fill

