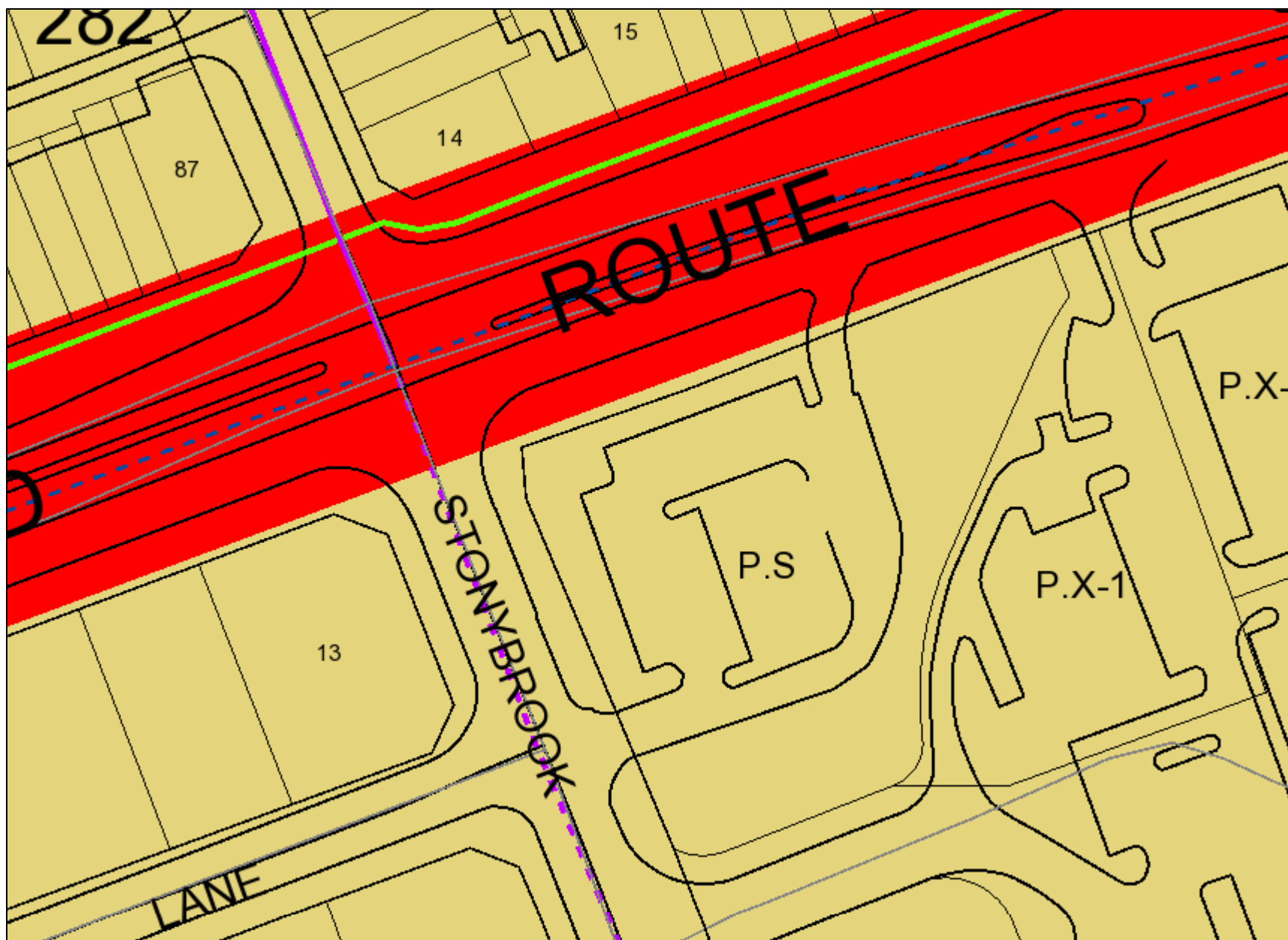


# 8.5X11\_Landscape



## Property

Road Casings



Property



## Transportation

Rail Transit Line



Blue Line



Green Line



Orange Line



Purple Line



Silver, Metro



Yellow Line



Camden and Penn Line

Street Centerline



Master Plan Pedestrian and Bike Facility



Park Trails and Shared Use Paths



Park Trails and Shared Use Paths, Planned



Bicycle Lanes



Bicycle Lanes, Planned



Shared Lanes



Shared Lanes, Planned



Walking and Equestrian Trails



Walking and Equestrian Trails, Planned



Water Trails



Water Trail, Planned

Scenic and Historic Road



Historic



Scenic



Scenic and Historic

Sidewalk (2020)



Master Plan Right of Way



Arterial



Collector



Expressway



Freeway



Industrial



Major Collector



Primary

Transportation Service Area (2035)



1



2



3

Bridge (2020)



Pavement (2020)



Parking Lot



Road

Easement

Environmental and Cultural (Platted)



Conservation



Floodplain



Landscape



Water Management

MALPF, HARPP and Rural Legacy



HARPP



MALPF



Rural Legacy







Miscellaneous (Platted)



Access



Construction

-  Lot Line
-  Negative
-  Signage
-  Trail
-  Utility
-  Water Management

#### Mount Vernon Scenic Easement Area





#### Transportation and Circulation (Platted)

-  Access
-  Public Utility
-  Trail

### Imagery

2020 Color - 3 inch



Image

-  Red: Band\_1
-  Green: Band\_2
-  Blue: Band\_3

### Imagery

2020 Color - 3 inch

Image

-  Red: Band\_1
-  Green: Band\_2
-  Blue: Band\_3

### Default

Property Base Fill

