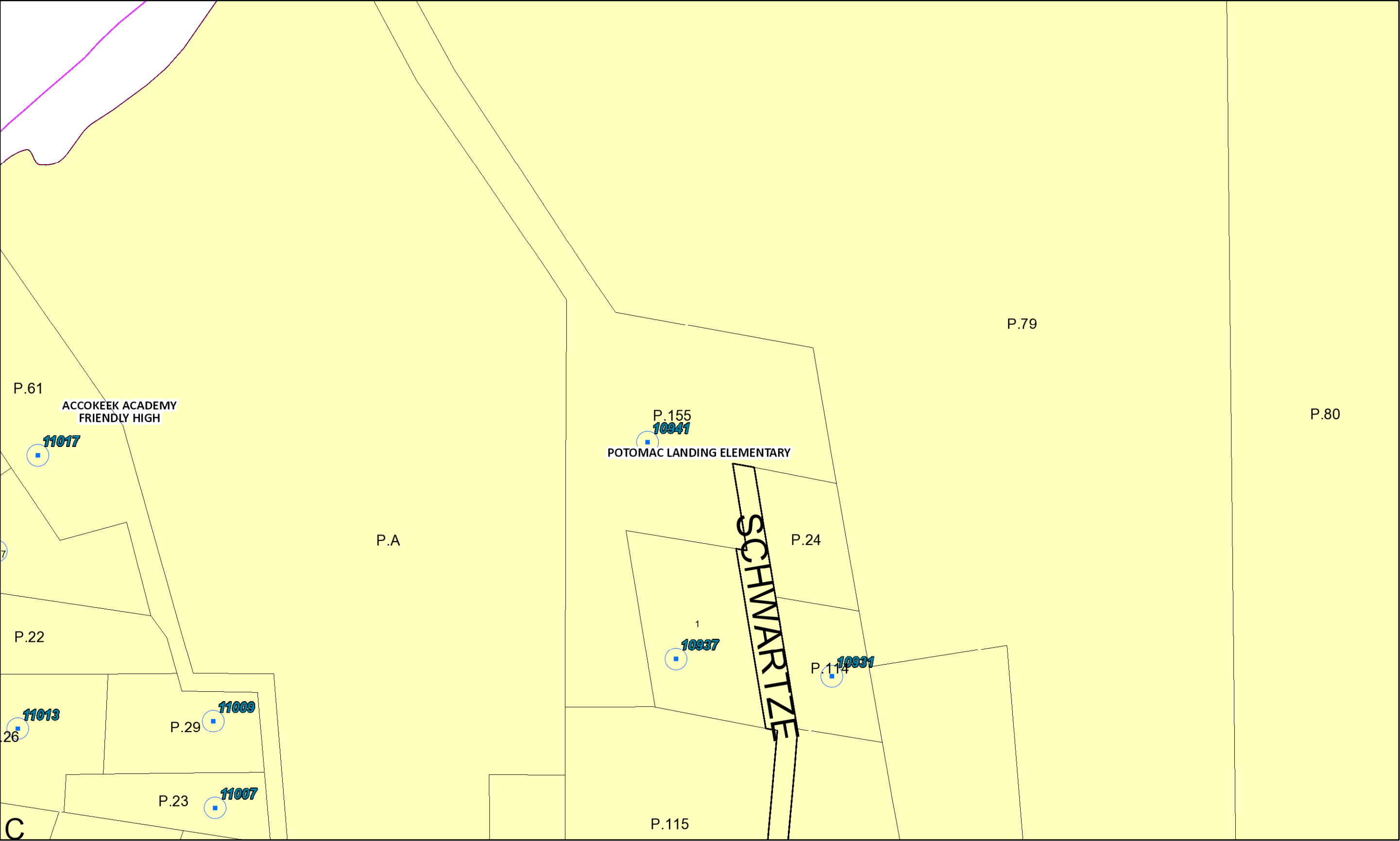


Costello Subdivision



Legend for Costello Subdivision

Property

Road Casings



Property



Administrative

Ground Control (2020)



Address Point



General Plan Policy Area (2035)



Employment Areas



Future Water and Sewer Service Areas

General Plan Growth Policy (2035)



Established Communities



Rural and Agricultural Areas

BRAC Zone (MDP)



Building (2020)



Buildings



Buildings Under Construction






Overhead Rooftops/Canopies



Parking Garage






Ruins

-  I-D-O (Intense Development Overlay)
-  L-D-O (Limited Development Overlay)
-  R-C-O (Resource Conservation Overlay)

Election Precinct (2014)



Electric Utility Service Area

-  BGE
-  PEPCO
-  SMECO

School Boundary - Elementary (Board of Ed)






Enterprise Zone (MD Dept of Commerce)






Enterprise Zone Focus Area (MD Dept of Commerce)



Gas Utility Service Area

-  BGE
-  SMECO
-  WASHGAS

General Plan Center (2002, Archived)


-  Community Center
-  Metropolitan Center
-  Regional Center

General Plan Center (2035)




General Plan Corridor (2002, Archived)






Corridor with Limited Access Highway


General Plan Tier (2002, Archived)



Developed




Developing




Rural


General Plan Generalized Future Land Use (2035)




School Boundary - High (Board of Ed)




Historically Underutilized Business Zone (SBA)



School Boundary - Middle (Board of Ed)



Healthy Food Priority Area



Default

Property Base Fill

