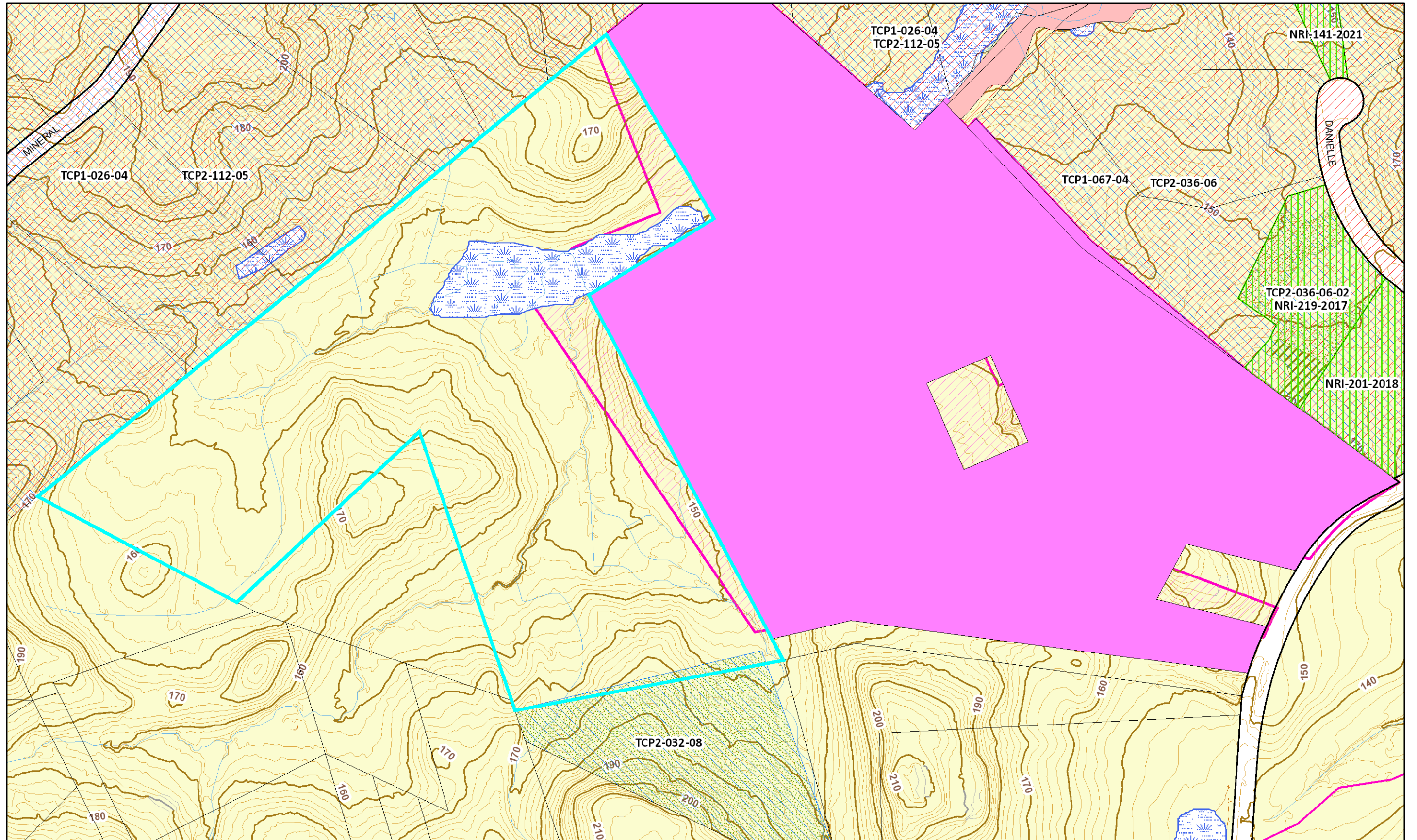


Muldoon Property



Legend for Muldoon Property

Property

Road Casings



Property



DAMS

Tree Conservation Plan Exempt (In DAMS)



Parks

Mowing Area



Fine



Occasional



None



Regular

M-NCPPC Parks



Historic

Historic Sites and Resources (HAWP Required)



Historic Resources



Historic Site

Historic District National Registe (HAWP Not Required)



Historic District PG County (HAWP Required)






Historic Sites Environmental Settings (HAWP Required)
















Environmental

Brownfield and Superfund Site (EPA)

-  BROWNFIELDS PROPERTY
-  SUPERFUND (NON-NPL)
-  SUPERFUND NPL




Stream Center and Drainage (2020)




-  Bulkhead
-  Dam
-  Drainage Connector
-  Floodwall
-  Headwall
-  Hidden Single Line Stream
-  Hidden Stream Poly Centerlines
-  Hidden Water Canal
-  Hidden Water Cooling Channel
-  Single Line Stream
-  Stream Poly Centerlines
-  Water Canal
-  Water Cooling Channel

Floodplain (DPIE)





Floodplain (FEMA - 2016)

-  1% Annual Chance Flood Hazard
-  Regulatory Floodway
-  Open Water

-  0.2% Annual Chance Flood Hazard
-  Area with Reduced Risk Due to Levee
-  Area of Minimal Flood Hazard

Marlboro Clay

-  Evaluation_Zone
-  Present

Natural Resource Inventory



Tree Conservation Plan 1



Tree Conservation Plan 2






Wetland of Special State Concern - Poly (DNR)



Wetland (DNR)





Woodland Conservation Area



-  Planted
-  Retained
-  Retained, Not Credited







Elevation

Slope (2021)

-  Slopes between 15% and 25%
-  Slopes greater than 25%




Contour - 2 Ft (2021)

-  7101 (Index Contour)
-  7102 (Intermediate Contour)

-  7103 (Index Depression Contour)
-  7104 (Intermediate Depression Contour)
-  7105 (Index Hidden Contour)
-  7106 (Intermediate Hidden Contour)
-  7107 (Index Hidden Depression Contour)
-  7108 (Intermediate Hidden Depression Contour)

Easement

MALPF, HARPP and Rural Legacy

-  HARPP
-  MALPF
-  Rural Legacy

Default

Property Base Fill

