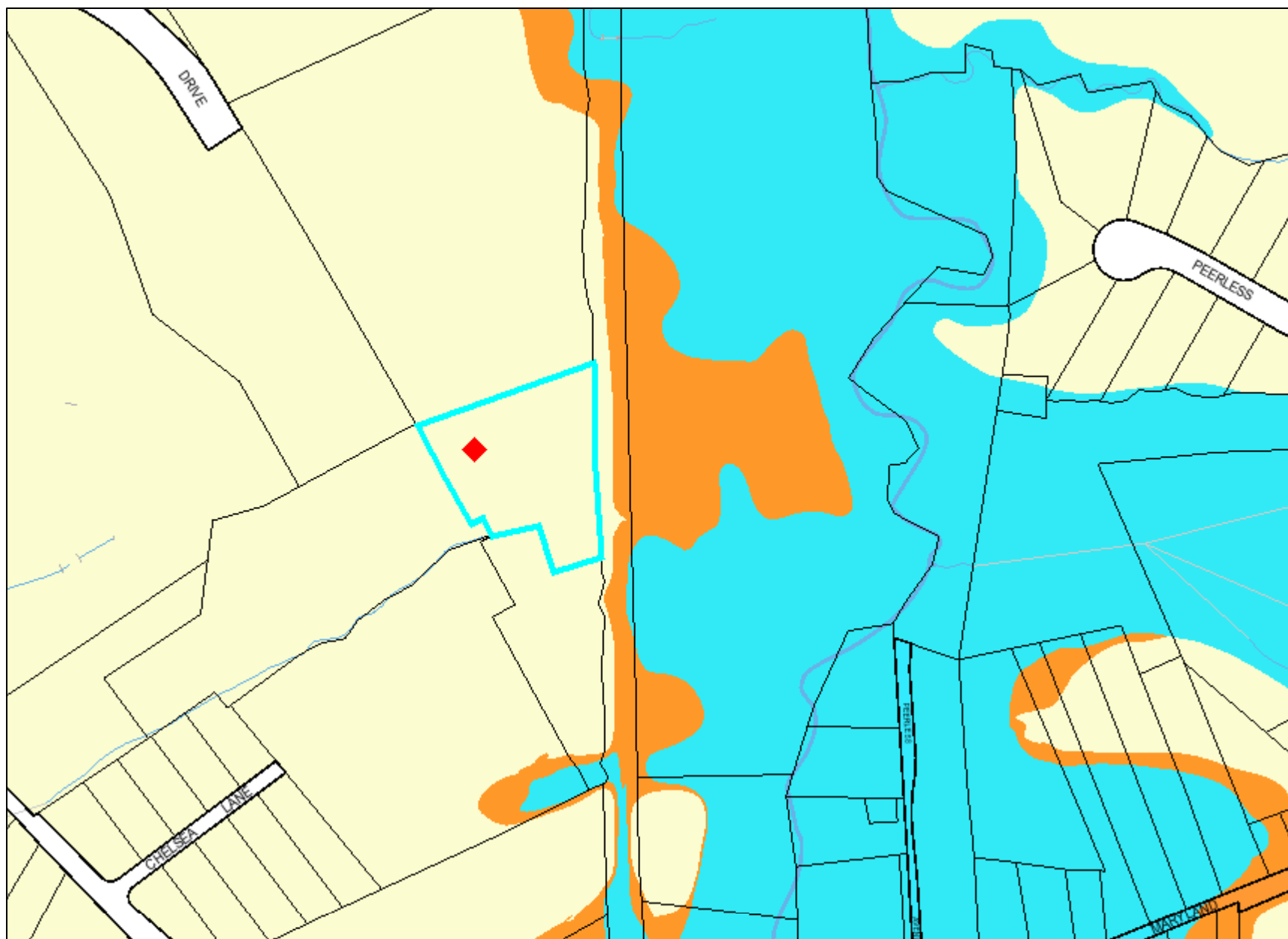


Flood & Stream Map



Legend for Flood & Stream Map

Property

Road Casings
















Property









Environmental

Stream Center and Drainage (2020)

-  Bulkhead
-  Dam
-  Drainage Connector
-  Floodwall
-  Headwall
-  Hidden Single Line Stream
-  Hidden Stream Poly Centerlines
-  Hidden Water Canal
-  Hidden Water Cooling Channel
-  Single Line Stream
-  Stream Poly Centerlines
-  Water Canal
-  Water Cooling Channel

Floodplain (FEMA - 2016)

-  1% Annual Chance Flood Hazard
-  Regulatory Floodway
-  Open Water
-  0.2% Annual Chance Flood Hazard
-  Area with Reduced Risk Due to Levee
-  Area of Minimal Flood Hazard

Default

Data provided by Prince George's County Planning Department

Property Base Fill

