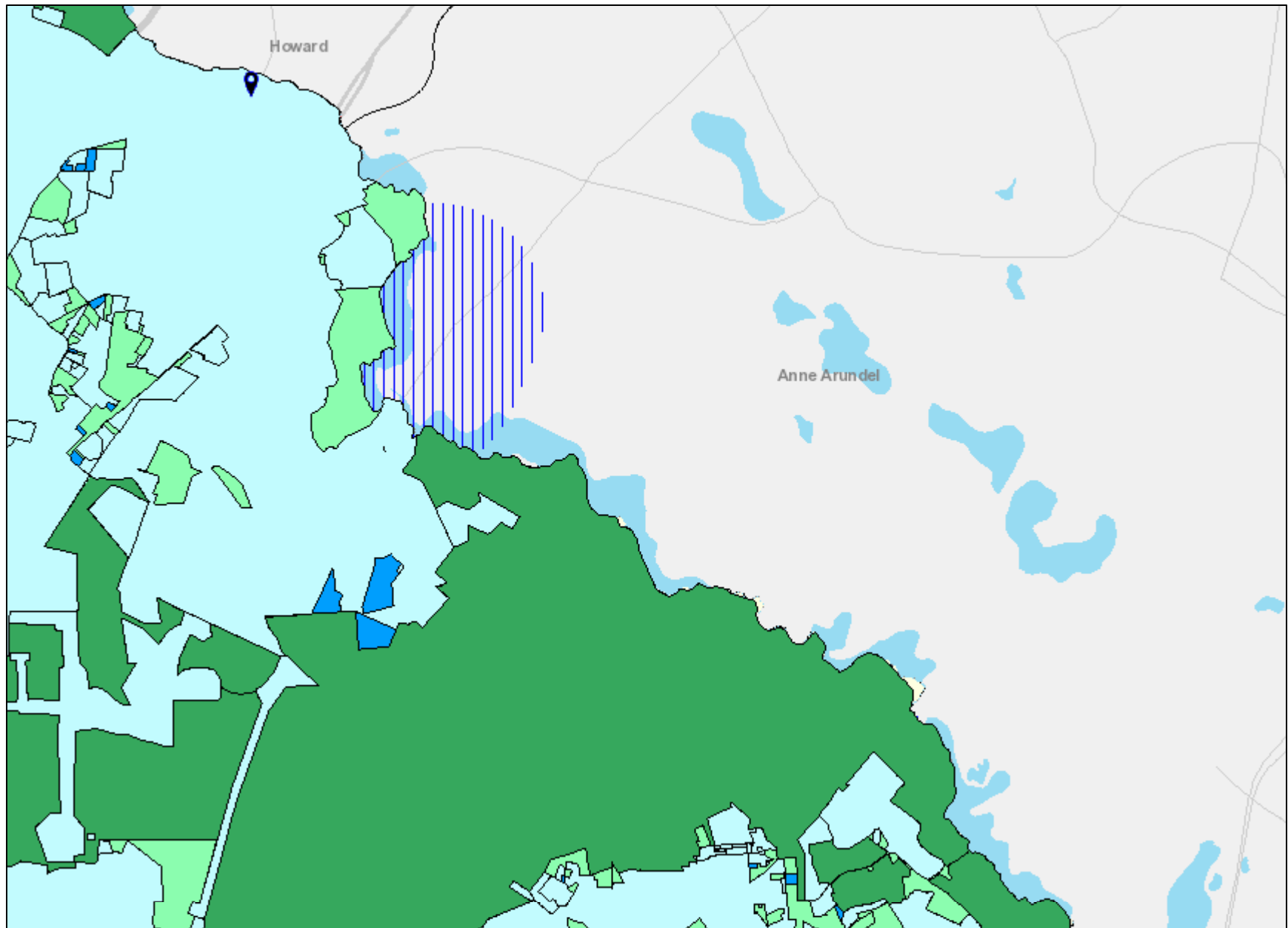







N



## WaterSewer

### Water Category (DOE)

	W-3 Community System
	W-4 Community System Adequate for Development Planning
	W-5 Future Community System
	W-6 Individual System
	W-6P Private, Shared or Community System

## Zoning

### Aviation Policy Areas



### Chesapeake Bay Critical Overlay (2015)



### Development District Overlay



### Military Installation Overlay - Height



### Military Installation Overlay - Noise



High Noise Intensity Zone



Noise Intensity Zone

### Military Installation Overlay - Safety



Accident Potential Zone 1



Accident Potential Zone 2



Clear Zone

### Residential Planned Community Line



### Residential Planned Community



### Special Exception



### Transit District Overlay







Data provided by Prince George's County Planning Department



## Overview

Basemap\_General

Primary Road



-  Freeway
-  Highway
-  Major Road
-  Other Road

Prince George's County Boundary





-  Water
-  Land

**Default**

Prince George's County Boundary

-  Water
-  Land

Regional Roads

- 
-  I
-  S
-  U

Regional Hydrography



Regional Counties Background



Regional Background

