









# Trees-Home



# Legend for Trees-Home





## Elevation

### Contour - 2 Ft (2021)




-  7101 (Index Contour)
-  7102 (Intermediate Contour)
-  7103 (Index Depression Contour)
-  7104 (Intermediate Depression Contour)
-  7105 (Index Hidden Contour)
-  7106 (Intermediate Hidden Contour)
-  7107 (Index Hidden Depression Contour)
-  7108 (Intermediate Hidden Depression Contour)

## Easement









### Environmental and Cultural (Platted)

-  Conservation
-  Floodplain
-  Landscape
-  Water Management

### MALPF, HARPP and Rural Legacy

-  HARPP
-  MALPF
-  Rural Legacy

### Miscellaneous (Platted)

-  Access
-  Construction
-  Lot Line
-  Negative
-  Signage
-  Trail
-  Utility
-  Water Management



Transportation and Circulation (Platted)



Access



Public Utility



Trail

Imagery

2020 Color - 3 inch

Image



Red: Band\_1



Green: Band\_2



Blue: Band\_3

ApprovedZoning

Neighborhood Conservation Overlay (Approved)



Zoning (Approved)



AG



AR



CGO



CN



CS



IE



IE-PD



IH



LCD



LMUTC



LMXC



LTO-C



LTO-E



LTO-PD






















MU-PD



NAC



NAC-PD

	R-PD
	RE
	RMF-12
	RMF-20
	RMF-48
	RMH
	ROS
	RR
	RSF-65
	RSF-95
	RSF-A
	RTO-H-C
	RTO-H-E
	RTO-L-C
	RTO-L-E
	RTO-PD
	TAC-C
	TAC-E
	TAC-PD

## Default

Property Base Fill

