

Property-Home



Legend for Property-Home

Property

Road Casings



Property



Elevation

Contour - 2 Ft (2021)



7101 (Index Contour)



7102 (Intermediate Contour)



7103 (Index Depression Contour)



7104 (Intermediate Depression Contour)



7105 (Index Hidden Contour)



7106 (Intermediate Hidden Contour)



7107 (Index Hidden Depression Contour)



7108 (Intermediate Hidden Depression Contour)

Easement

Environmental and Cultural (Platted)



Conservation



Floodplain



Landscape



Water Management

MALPF, HARPP and Rural Legacy



HARPP



MALPF



Rural Legacy

Miscellaneous (Platted)



Access







Construction



Lot Line



Negative

-  Signage
-  Trail
-  Utility
-  Water Management

Mount Vernon Scenic Easement Area



Transportation and Circulation (Platted)

-  Access
-  Public Utility
-  Trail

Imagery

2020 Color - 3 inch

Image












-  Red: Band_1
-  Green: Band_2
-  Blue: Band_3


ApprovedZoning

Neighborhood Conservation Overlay (Approved)



Zoning (Approved)

-  AG
-  AR
-  CGO
-  CN
-  CS
-  IE
-  IE-PD
-  IH
-  LCD
-  LMUTC
-  LMXC
-  LTO-C



Default

Property Base Fill

